













SITE 1: ELIGIBLE TOWER WITH PWSF				
PROPERTY OWNER:	Bureau of Land Management		ZONING JURISDICTION:	Mesa County
FACILITY OWNER:	SBA		LATITUDE:	39-20-53.88 N
IDENTIFICATION:	ASR: N/A	FACILITY OWNER ID: CO10495-A	LONGITUDE:	-108-10-14.82 W
SITE ADDRESS:	4721 I-70 Frontage Road, DeBeque		PLACE:	DeBeque
SITE NAME:	Truck Stop Jr.			
TYPE:	Lattice			
HEIGHT:	131'			
ANTENNA TYPES:	PWSF; Microwave			
SERVICE PROVIDER:	4: Cleartalk; Skybeam; T-Mobile; Verizon			
POTENTIAL CO-LOCATIONS:	Yes - 2			
PARCEL #:	2445-244-00-914			
ZONING:	AFT			



SITE 2: ELIGIBLE TOWER WITH PWSF				
PROPERTY OWNER	Chevron USA Inc., ETAL		ZONING JURISDICTION	Mesa County
FACILITY OWNER:	SBA		LATITUDE:	39-17-28.78 N
IDENTIFICATION:	ASR:	FACILITY OWNER ID: CO10460-A	LONGITUDE:	-108-14-7.02 W
SITE ADDRESS:	1921 45 1/2 Road, DeBeque		PLACE:	DeBeque
SITE NAME:	Chevron 2			
TYPE:	Lattice			
HEIGHT:	151'			
ANTENNA TYPES:	PWSF; Microwave			
SERVICE PROVIDER:	1: AT&T			
POTENTIAL CO-LOCATIONS:	Yes - 4			
PARCEL #:	2671-054-00-092			
ZONING:	AFT			



SITE 3: ELIGIBLE TOWER WITH PWSF				
PROPERTY OWNER:	Mark R Walker Revco Trust		ZONING JURISDICTION:	Mesa County
FACILITY OWNER:	Crown Castle		LATITUDE:	39-13-8.88 N
IDENTIFICATION:	ASR:	FACILITY OWNER ID: 828910	LONGITUDE:	-108-15-2.73 W
SITE ADDRESS:	4310 Horse Canyon Road, DeBeque		PLACE:	DeBeque
SITE NAME:	Walker Property			
TYPE:	Lattice			
HEIGHT:	60'			
ANTENNA TYPES:	Directional PWSF; Microwave			
SERVICE PROVIDER:	1: T-Mobile			
POTENTIAL CO-LOCATIONS:	Yes - 1 possibly 2			
PARCEL #:	2711-052-00-113			
ZONING:	AFT			



SITE 4: NON ELIGIBLE TOWER WITH NO PWSF				
PROPERTY OWNER:	Plateau Valley Fire Protection		ZONING JURISDICTION:	Mesa County
FACILITY OWNER:	Plateau Valley Fire Protection		LATITUDE:	39-10-52.92N
IDENTIFICATION:	ASR:	FACILITY OWNER ID:	LONGITUDE:	-108-8-16.20 W
SITE ADDRESS:	49084 KE 1/2 Road, Mesa		PLACE:	Mesa
SITE NAME:	District Station #92			
TYPE:	Attached Lattice			
HEIGHT:	14'			
ANTENNA TYPES:	Emergency Services			
SERVICE PROVIDER:	Fire Department			
POTENTIAL CO-LOCATIONS:	No			
PARCEL # :	2713-202-00-948			
ZONING:	AFT			



SITE 5: ELIGIBLE TOWER WITH PWSF			
PROPERTY OWNER:	Rudolph Fontanari Trustee	ZONING JURISDICTION:	Mesa County
FACILITY OWNER:	SBA	LATITUDE:	39-8-38.16 N
IDENTIFICATION:	ASR: 1225172 -T	FACILITY OWNER ID: CO10462-A	LONGITUDE: -108-18-35.76 W
SITE ADDRESS:	968 I-70, Mesa	PLACE:	DeBeque Canyon
SITE NAME:	Coal Mine		
TYPE:	Lattice		
HEIGHT:	127'		
ANTENNA TYPES:	PWSF; Microwave		
SERVICE PROVIDER:	2: AT&T; T-Mobile		
POTENTIAL CO-LOCATIONS:	Yes - 1		
PARCEL #:	2709-344-00-070		
ZONING:	AFT		

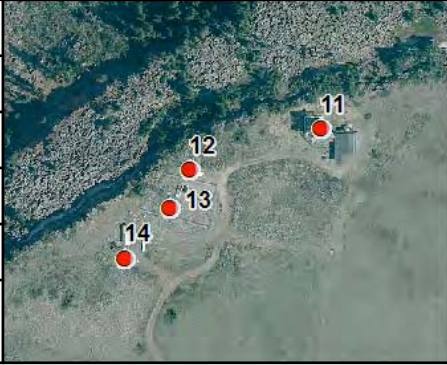

SITE 6: ELIGIBLE TOWER WITH PWSF			
PROPERTY OWNER:	Talbott Land and Property LLLP	ZONING JURISDICTION:	Mesa County
FACILITY OWNER:	SBA	LATITUDE:	39-5-30.60 N
IDENTIFICATION:	ASR: 1215662	FACILITY OWNER ID: CO10484-A	LONGITUDE: -108-20-44.76 W
SITE ADDRESS:	3801 F 1/4 Road, Palisade	PLACE:	Palisade
SITE NAME:	Palisade Peach		
TYPE:	Monopole		
HEIGHT:	152'		
ANTENNA TYPES:	PWSF; Microwave		
SERVICE PROVIDER:	2:		
POTENTIAL CO-LOCATIONS:	Yes - 1 possibly 2		
PARCEL #:	2941-023-00-121		
ZONING:	AFT		



SITE 7: NON ELIGIBLE TOWER					
PROPERTY OWNER:	Eagle Telecommunications Inc.		ZONING JURISDICTION:	Mesa County	
FACILITY OWNER:	DBS PTI Communications		LATITUDE:	39-4-52.51 N	
IDENTIFICATION:	ASR:	FACILITY OWNER ID:	LONGITUDE:	-108-12-20.00 W	
SITE ADDRESS:	641 44 1/2 Road, Mesa		PLACE:	Lands End	
SITE NAME:					
TYPE:	Lattice				
HEIGHT:					
ANTENNA TYPES:	Microwave				
FACILITIES:					
SERVICE PROVIDER:	No				
POTENTIAL CO-LOCATIONS:	Yes				
PARCEL # :	2935-232-00-085				
ZONING:	AFT				

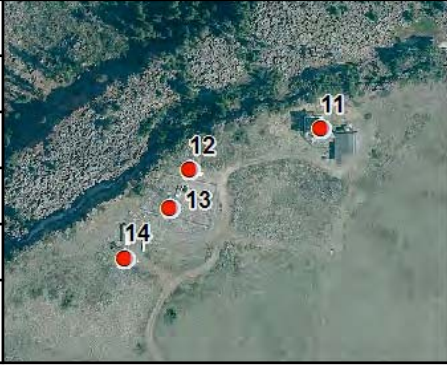

SITE 8: NON ELIGIBLE TOWER					
PROPERTY OWNER:	Mesa County		ZONING JURISDICTION:	Mesa County	
FACILITY OWNER:	Mesa County		LATITUDE:	39-4-55.18 N	
IDENTIFICATION:	ASR:	FACILITY OWNER ID:	LONGITUDE:	-108-12-21.13 W	
SITE ADDRESS:	641 44 1/2 Road, Mesa		PLACE:	Lands End	
SITE NAME:					
TYPE:	Wood Poles				
HEIGHT:					
ANTENNA TYPES:					
SERVICE PROVIDER:					
POTENTIAL CO-LOCATIONS:	No				
PARCEL #:	2935-232-00-931				
ZONING:	AFT				

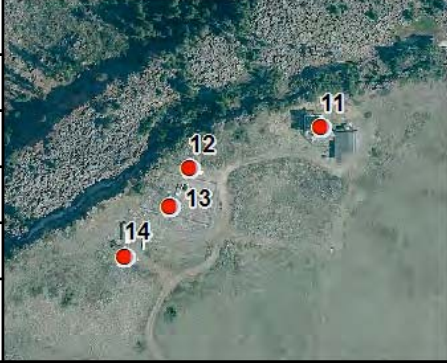

SITE 9: NON ELIGIBLE TOWERS				
PROPERTY OWNER:	Mesa County		ZONING JURISDICTION:	Mesa County
FACILITY OWNER:	Mesa County		LATITUDE:	39-4-56.84 N
IDENTIFICATION:	ASR:	FACILITY OWNER ID:	LONGITUDE:	-108-12-20.43 W
SITE ADDRESS:	641 44 1/2 Road, Mesa		PLACE:	Lands End
SITE NAME:	Mesa County Translator			
TYPE:	4 Guyed Tower Cluster			
HEIGHT:				
ANTENNA TYPES:	TV Translator: K10RB; K31DW-D			
SERVICE PROVIDER:				
POTENTIAL CO-LOCATIONS:	No			
PARCEL # :	2935-232-00-931			
ZONING:	AFT			

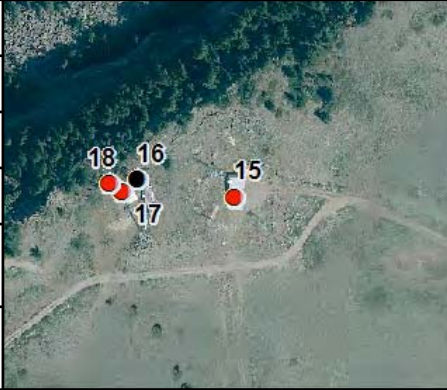

SITE 10: NON ELIGIBLE TOWERS				
PROPERTY OWNER:	Bureau of Land Management		ZONING JURISDICTION:	Mesa County
FACILITY OWNER:	FAA Air Traffic Control		LATITUDE:	39-5-17.83 N
IDENTIFICATION:	ASR:	FACILITY OWNER ID:	LONGITUDE:	-108-13-19.27 W
SITE ADDRESS:	6238 44 1/2 Road, Mesa		PLACE:	Lands End
SITE NAME:				
TYPE:	4 Lattice Towers			
HEIGHT:				
ANTENNA TYPES:	Broadcast			
SERVICE PROVIDER:	FAA Air Traffic Control			
POTENTIAL CO-LOCATIONS:	No			
PARCEL #:	2935-153-00-914			
ZONING:	AFT			



SITE 11: NON ELIGIBLE TOWER					
PROPERTY OWNER:	Bureau of Land Management		ZONING JURISDICTION:	Mesa County	
FACILITY OWNER:	Qwest		LATITUDE:	39-5-27.35 N	
IDENTIFICATION:	ASR:	FACILITY OWNER ID:	LONGITUDE:	-108-13-22.78 W	
SITE ADDRESS:	6238 44 1/2 Road, Mesa		PLACE:	Lands End	
SITE NAME:					
TYPE:	Self Support				
HEIGHT:					
ANTENNA TYPES:					
SERVICE PROVIDER:	Qwest				
POTENTIAL CO-LOCATIONS:	No				
PARCEL # :	2935-153-00-914				
ZONING:	AFT				

SITE 12: NON ELIGIBLE TOWER					
PROPERTY OWNER:	Bureau of Land Management		ZONING JURISDICTION:	Mesa County	
FACILITY OWNER:	Bureau of Land Management		LATITUDE:	39-5-26.73 N	
IDENTIFICATION:	ASR:	FACILITY OWNER ID:	LONGITUDE:	-108-13-25.57 W	
SITE ADDRESS:	6238 44 1/2 Road, Mesa		PLACE:	Lands End	
SITE NAME:					
TYPE:	Lattice				
HEIGHT:					
ANTENNA TYPES:					
SERVICE PROVIDERS:	BLM, USFS, NPS, APHIS				
POTENTIAL CO-LOCATIONS:	No				
PARCEL #:	2935-153-00-914				
ZONING:	AFT				



SITE 13: NON ELIGIBLE TOWER				
PROPERTY OWNER:	Bureau of Land Management		ZONING JURISDICTION:	Mesa County
FACILITY OWNER:			LATITUDE:	39-5-26.11 N
IDENTIFICATION:	ASR:	FACILITY OWNER ID:	LONGITUDE:	-108-13-26.03 W
SITE ADDRESS:	6238 44 1/2 Road, Mesa		PLACE:	Lands End
SITE NAME:			 	
TYPE:	Lattice			
HEIGHT:				
ANTENNA TYPES:				
SERVICE PROVIDER:				
POTENTIAL CO-LOCATIONS:	Unlikely			
PARCEL # :	2935-153-00-914			
ZONING:	AFT			


SITE 14: NON ELIGIBLE TOWER				
PROPERTY OWNER:	Bureau of Land Management		ZONING JURISDICTION:	Mesa County
FACILITY OWNER:	US Department of Interior Bureau of Reclamation or WAPA, Doe		LATITUDE:	39-5-25.31 N
IDENTIFICATION:	ASR:	FACILITY OWNER ID:	LONGITUDE:	-108-13-27.03 W
SITE ADDRESS:	6238 44 1/2 Road, Mesa		PLACE:	Lands End
SITE NAME:			 	
TYPE:	Lattice			
HEIGHT:				
ANTENNA TYPES:	Microwave			
SERVICE PROVIDER:				
POTENTIAL CO-LOCATIONS:	No			
PARCEL #:	2935-153-00-914			
ZONING:	AFT			



SITE 15: NON ELIGIBLE TOWERS				
PROPERTY OWNER:	Bureau of Land Management		ZONING JURISDICTION:	Mesa County
FACILITY OWNER:	FAA Air Traffic Control		LATITUDE:	39-5-22.08 N
IDENTIFICATION:	ASR:	FACILITY OWNER ID:	LONGITUDE:	-108-13-33.14 W
SITE ADDRESS:	6238 44 1/2 Road, Mesa		PLACE:	Lands End
SITE NAME:				
TYPE:	4 Lattice			
HEIGHT:				
ANTENNA TYPES:				
SERVICE PROVIDER:	FAA Air Traffic Control			
POTENTIAL CO-LOCATIONS:	No			
PARCEL # :	2935-153-00-914			
ZONING:	AFT			



SITE 16: ELIGIBLE TOWER WITH PWSF				
PROPERTY OWNER:	DPE LLC		ZONING JURISDICTION:	Mesa County
FACILITY OWNER:	Verizon Wireless		LATITUDE:	39-5-22.40 N
IDENTIFICATION:	ASR:	FACILITY OWNER ID: 82069	LONGITUDE:	-108-13-35.06 W
SITE ADDRESS:	4595 FS Road, Mesa		PLACE:	Lands End
SITE NAME:	Long Mesa			
TYPE:	Lattice			
HEIGHT:	50'			
ANTENNA TYPES:	PWSF; Microwave			
FACILITIES:	1: Verizon			
POTENTIAL CO-LOCATIONS:	Possibly 1			
PARCEL #:	2935-153-00-099			
ZONING:	AFT			



SITE 17: NON ELIGIBLE TOWER				
PROPERTY OWNER:	DPE, LLC		ZONING JURISDICTION:	Mesa County
FACILITY OWNER:	Two-Way Communications		LATITUDE:	39-5-22.21 N
IDENTIFICATION:	ASR:	FACILITY OWNER ID: CO-0815	LONGITUDE:	-108-13-35.38 W
SITE ADDRESS:	4595 FS Road, Mesa		PLACE:	Lands End
SITE NAME:			 	
TYPE:	Guyed			
HEIGHT:				
ANTENNA TYPES:	Broadcast; 2-Way; Microwave			
SERVICE PROVIDER:	Nextel and many broadcast entities			
POTENTIAL CO-LOCATIONS:	No			
PARCEL # :	2935-153-00-099			
ZONING:	AFT			

SITE 18: NON ELIGIBLE TOWERS				
PROPERTY OWNER:	DPE, LLC		ZONING JURISDICTION:	Mesa County
FACILITY OWNER:	Two-Way Communications		LATITUDE:	39-5-22.34 N
IDENTIFICATION:	ASR:	FACILITY OWNER ID: CO-816	LONGITUDE:	-108-13-35.62 W
SITE ADDRESS:	4595 FS Road, Mesa		PLACE:	Lands End
SITE NAME:			 	
TYPE:	2 Guyed			
HEIGHT:				
ANTENNA TYPES:				
SERVICE PROVIDER:				
POTENTIAL CO-LOCATIONS:	No			
PARCEL # :	2935-153-00-099			
ZONING:	AFT			


SITE 19: NON ELIGIBLE TOWERS					
PROPERTY OWNER:	Mountain Communications & Electronics Inc.		ZONING JURISDICTION:	Mesa County	
FACILITY OWNER:	Mountain Communications & Electronics Inc.		LATITUDE:	39-5-21.03 N	
IDENTIFICATION:	ASR:	FACILITY OWNER ID:	LONGITUDE:	-108-13-38.48 W	
SITE ADDRESS:	641 44 1/2 Road, Mesa		PLACE:	Lands End	
SITE NAME:					
TYPE:	4 Lattice				
HEIGHT:					
ANTENNA TYPES:	Broadcast; Microwave				
SERVICE PROVIDER:	Mountain Communications				
POTENTIAL CO-LOCATIONS:	No				
PARCEL #:	2935-153-00-079				
ZONING:	AFT				



SITE 20: NON ELIGIBLE TOWER					
PROPERTY OWNER:	Kelly Family Investments		ZONING JURISDICTION:	Mesa County	
FACILITY OWNER:	Crown Castle		LATITUDE:	39-5-21.41 N	
IDENTIFICATION:	ASR:	FACILITY OWNER ID: 855730	LONGITUDE:	-108-13-39.57 W	
SITE ADDRESS:	629 44 1/2 Road, Mesa		PLACE:	Lands End	
SITE NAME:	Grand Mesa				
TYPE:	Lattice				
HEIGHT:	100'				
ANTENNA TYPES:	PWSF; 2-Way; Microwave				
FACILITIES:	2: AT&T; Mountain Message				
POTENTIAL CO-LOCATIONS:	No				
PARCEL # :	2935-153-00-083				
ZONING:	AFT				



SITE 21: NON ELIGIBLE TOWERS				
PROPERTY OWNER:	Public Service Company of Colorado		ZONING JURISDICTION:	Mesa County
FACILITY OWNER:	Public Service Company of Colorado		LATITUDE:	39-5-20.69 N
IDENTIFICATION:	ASR:	FACILITY OWNER ID:	LONGITUDE:	-108-13-40.42 W
SITE ADDRESS:			PLACE:	Lands End
SITE NAME:			 	
TYPE:	2 Lattice			
HEIGHT:				
ANTENNA TYPES:	Broadcast; Microwave			
SERVICE PROVIDER:				
POTENTIAL CO-LOCATIONS:	No			
PARCEL #:	2935-153-00-074			
ZONING:	AFT			


SITE 22: NON ELIGIBLE TOWERS				
PROPERTY OWNER:	Hoak Media of Colorado, Inc.		ZONING JURISDICTION:	Mesa County
FACILITY OWNER:	Hoak Media of Colorado, Inc.		LATITUDE:	39-5-20.62 N
IDENTIFICATION:	ASR:	FACILITY OWNER ID:	LONGITUDE:	-108-13-39.52 W
SITE ADDRESS:	635 44 1/2 Road, Mesa		PLACE:	Lands End
SITE NAME:			 	
TYPE:	2 Guyed			
HEIGHT:				
ANTENNA TYPES:	Microwave			
SERVICE PROVIDER:				
POTENTIAL CO-LOCATIONS:	Yes - 1			
PARCEL # :	2935-153-00-081			
ZONING:	AFT			


SITE 23: NON ELIGIBLE TOWER				
PROPERTY OWNER:	Western Slope Gas Company		ZONING JURISDICTION:	Mesa County
FACILITY OWNER:	Western Slope Gas Company		LATITUDE:	39-5-18.97 N
IDENTIFICATION:	ASR:	FACILITY OWNER ID:	LONGITUDE:	-108-13-40.96 W
SITE ADDRESS:			PLACE:	Lands End
SITE NAME:				
TYPE:	Lattice			
HEIGHT:				
ANTENNA TYPES:	Microwave			
SERVICE PROVIDER:				
POTENTIAL CO-LOCATIONS:	Yes - 2			
PARCEL # :	2935-153-00-061			
ZONING:	AFT			



SITE 24: NON ELIGIBLE TOWER				
PROPERTY OWNER:	Bureau of Land Management		ZONING JURISDICTION:	Mesa County
FACILITY OWNER:	Grand Junction Regional Communications Center		LATITUDE:	39-5-17.9 N
IDENTIFICATION:	ASR:	FACILITY OWNER ID:	LONGITUDE:	-108-13-32.79 W
SITE ADDRESS:	6238 44 1/2 Road, Mesa		PLACE:	Lands End
SITE NAME:				
TYPE:	Guyed			
HEIGHT:				
ANTENNA TYPES:	Broadcast; Microwave			
FACILITIES:				
POTENTIAL CO-LOCATIONS:	Yes - 1			
PARCEL #:	2935-153-00-914			
ZONING:	AFT			



SITE 25: NON ELIGIBLE TOWER			
PROPERTY OWNER:	Bureau of Land Management	ZONING JURISDICTION:	Mesa County
FACILITY OWNER:	KN Telecommunications	LATITUDE:	39-5-20.08 N
IDENTIFICATION:	ASR:	FACILITY OWNER ID:	LONGITUDE:
SITE ADDRESS:	6238 44 1/2 Road, Mesa	PLACE:	Lands End
SITE NAME:			
TYPE:	Lattice		
HEIGHT:			
ANTENNA TYPES:	Microwave		
FACILITIES:			
POTENTIAL CO-LOCATIONS:	Yes - 3		
PARCEL # :	2935-153-00-914		
ZONING:	AFT		



SITE 26: NON ELIGIBLE TOWER			
PROPERTY OWNER:	Mesa County	ZONING JURISDICTION:	Mesa County
FACILITY OWNER:	Mesa County	LATITUDE:	39-5-8.06 N
IDENTIFICATION:	ASR:	FACILITY OWNER ID:	LONGITUDE:
SITE ADDRESS:	625 44 1/2 Road, Mesa	PLACE:	Lands End
SITE NAME:			
TYPE:	Guyed		
HEIGHT:			
ANTENNA TYPES:	Microwave		
SERVICE PROVIDER:	TV Translator		
POTENTIAL CO-LOCATIONS:	No		
PARCEL # :	2935-154-00-939		
ZONING:	AFT		

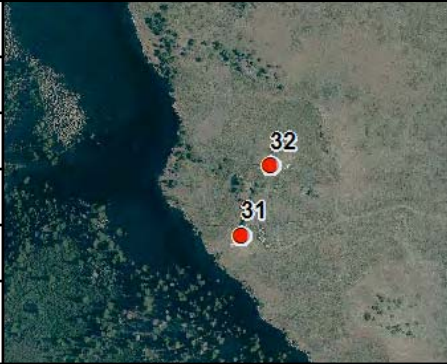

SITE 27: NON ELIGIBLE TOWERS				
PROPERTY OWNER:	Public Service Company of Colorado		ZONING JURISDICTION:	Mesa County
FACILITY OWNER:	Public Service Company of Colorado		LATITUDE:	39-5-5.53 N
IDENTIFICATION:	ASR:	FACILITY OWNER ID:	LONGITUDE:	-108-13-11.60 W
SITE ADDRESS:			PLACE:	Lands End
SITE NAME:			 	
TYPE:	1 Lattice; 1 Guyed			
HEIGHT:				
ANTENNA TYPES:	Microwave			
SERVICE PROVIDER:				
POTENTIAL CO-LOCATIONS:	Yes - 2			
PARCEL # :	2935-154-00-089			
ZONING:	AFT			



SITE 28: NON ELIGIBLE TOWER				
PROPERTY OWNER:	Hawks Company Ranch, LLC		ZONING JURISDICTION:	Mesa County
FACILITY OWNER:			LATITUDE:	39-5-1.07 N
IDENTIFICATION:	ASR:	FACILITY OWNER ID:	LONGITUDE:	-108-13-13.28 W
SITE ADDRESS:			PLACE:	Lands End
SITE NAME:			 	
TYPE:	Lattice			
HEIGHT:				
ANTENNA TYPES:	Microwave			
SERVICE PROVIDER:				
POTENTIAL CO-LOCATIONS:	No			
PARCEL # :	2935-221-00-026			
ZONING:	AFT			

SITE 29 : NON ELIGIBLE TOWER			
PROPERTY OWNER:	Hawks Company Ranch, LLC	ZONING JURISDICTION	Mesa County
FACILITY OWNER:	US Government (Abandoned)	LATITUDE:	39-4-57.81 N
IDENTIFICATION:	ASR:	FACILITY OWNER ID:	LONGITUDE:
SITE ADDRESS:		PLACE:	Lands End
SITE NAME:			
TYPE:	Guyed		
HEIGHT:			
ANTENNA TYPES:			
WIRELESS PROVIDER:			
POTENTIAL CO-LOCATIONS:	Possibly		
PARCEL # :	2935-221-00-026		
ZONING:	AFT		



SITE 30: NON ELIGIBLE TOWER			
PROPERTY OWNER:	City of Grand Junction	ZONING JURISDICTION	Mesa County
FACILITY OWNER:	US Government	LATITUDE:	39-3-43.67 N
IDENTIFICATION:	ASR:	FACILITY OWNER ID:	LONGITUDE:
SITE ADDRESS:		PLACE:	Lands End
SITE NAME:			
TYPE:	Lattice		
HEIGHT:			
ANTENNA TYPES:	Doppler		
SERVICE PROVIDER:			
POTENTIAL CO-LOCATIONS:	No		
PARCEL # :	2935-344-00-946		
ZONING:	AFT		



SITE 31: NON ELIGIBLE TOWER				
PROPERTY OWNER:	City of Grand Junction		ZONING JURISDICTION: Mesa County	
FACILITY OWNER:	Pikes Peak Broadcasting Company		LATITUDE: 39-2-54.25 N	
IDENTIFICATION:	ASR:	FACILITY OWNER ID:	LONGITUDE: -108-15-7.98 W	
SITE ADDRESS:			PLACE: Palisade Point	
SITE NAME:				
TYPE:	Guyed			
HEIGHT:				
ANTENNA TYPES:	Broadcast			
SERVICE PROVIDER:				
POTENTIAL CO-LOCATIONS:	No			
PARCEL # :	2935-303-00-944			
ZONING:	AFT			



SITE 32: NON ELIGIBLE TOWER				
PROPERTY OWNER:	City of Grand Junction		ZONING JURISDICTION: Mesa County	
FACILITY OWNER:			LATITUDE: 39-2-57.1 N	
IDENTIFICATION:	ASR:	FACILITY OWNER ID:	LONGITUDE: -108-15-6.32 W	
SITE ADDRESS:			PLACE: Palisade Point	
SITE NAME:				
TYPE:	Lattice			
HEIGHT:				
ANTENNA TYPES:				
SERVICE PROVIDER:				
POTENTIAL CO-LOCATIONS:	Unlikely			
PARCEL #:	2935-303-00-944			
ZONING:	AFT			



SITE 33: NON ELIGIBLE TOWER WITH PWSF			
PROPERTY OWNER:	Powerhorn Real Estate		ZONING JURISDICTION: Mesa County
FACILITY OWNER:	Comnet		LATITUDE: 39-4-15.24 N
IDENTIFICATION:	ASR: 1265975	FACILITY OWNER ID:	LONGITUDE: -108-9-0.65 W
SITE ADDRESS:	48295 Powderhorn Road, Mesa		PLACE: Powderhorn
SITE NAME:	Four Corners		
TYPE:	Monopole		
HEIGHT:	40'		
ANTENNA TYPES:	PWSF		
SERVICE PROVIDER:	1: Comnet		
POTENTIAL CO-LOCATIONS:	No		
PARCEL # :	2933-203-00-242		
ZONING:	PUD		



SITE 34: NON ELIGIBLE TOWER			
PROPERTY OWNER:	Bureau of Land Management		ZONING JURISDICTION: Mesa County
FACILITY OWNER:	Grand Junction Regional Communications Center		LATITUDE: 39-12-58.31 N
IDENTIFICATION:	ASR:	FACILITY OWNER ID:	LONGITUDE: -108-58-17.93 W
SITE ADDRESS:	397 Old 6 & 50, Mack		PLACE: Rabbit Valley
SITE NAME:	Rabbit Valley		
TYPE:	Lattice		
HEIGHT:	161'		
ANTENNA TYPES:	Microwave		
SERVICE PROVIDER:	City		
POTENTIAL CO-LOCATIONS:	Unlikely		
PARCEL #:	2687-094-00-914		
ZONING:	AFT		


SITE 35: ELIGIBLE TOWER WITH PWSF			
PROPERTY OWNER:	Bureau of Land Management		ZONING JURISDICTION: Mesa County
FACILITY OWNER:	SBA		LATITUDE: 39-12-56.50 N
IDENTIFICATION:	ASR: 1224152	FACILITY OWNER ID: CO10458-A	LONGITUDE: -108-58-19.05 W
SITE ADDRESS:	397 Old 6 & 50, Mack		PLACE: Rabbit Valley
SITE NAME:	BLM Ridge		
TYPE:	Lattice		
HEIGHT:	199'		
ANTENNA TYPES:	PWSF; Microwave		
SERVICE PROVIDER:	3: AT&T; Clear Talk; Verizon(?)		
POTENTIAL CO-LOCATIONS:	Yes - 2		
PARCEL # :	2687-094-00-914		
ZONING:	AFT		

SITE 36: ELIGIBLE TOWER WITH PWSF			
PROPERTY OWNER:	CAM-Colorado LLC		ZONING JURISDICTION: Mesa County
FACILITY OWNER:	SBA		LATITUDE: 39-13-35.22 N
IDENTIFICATION:	ASR:	FACILITY OWNER ID: CO10479-A	LONGITUDE: -108-52-36.72 W
SITE ADDRESS:	975 Old 6 & 50, Mack		PLACE: Mack
SITE NAME:	Martin 4		
TYPE:	Lattice		
HEIGHT:	199'		
ANTENNA TYPES:	PWSF; Microwave		
SERVICE PROVIDER:	4: AT&T; Century Link; T-Mobile; Verizon		
POTENTIAL CO-LOCATIONS:	Yes - 2		
PARCEL #:	2683-343-00-239		
ZONING:	I-2		

SITE 37: ELIGIBLE TOWER WITH PWSF			
PROPERTY OWNER:	Mesa Grand, LLC		ZONING JURISDICTION: Fruita
FACILITY OWNER:	SBA		LATITUDE: 39-9-57.12 N
IDENTIFICATION:	ASR: 1213520(T)	FACILITY OWNER ID: CO10477-A	LONGITUDE: -108-45-43.14 W
SITE ADDRESS:	1575 River Road, Fruita		PLACE: Fruita
SITE NAME:	John Mansville		
TYPE:	Guyed Monopole		
HEIGHT:	188'		
ANTENNA TYPES:	PWSF		
SERVICE PROVIDER:	4: AT&T; Sprint; T-Mobile; Verizon		
POTENTIAL CO-LOCATIONS:	No		
PARCEL #:	2693-124-02-004		
ZONING:	Industrial		

SITE 38: ELIGIBLE TOWER			
PROPERTY OWNER:	Lower Valley Fire District		ZONING JURISDICTION: Fruita
FACILITY OWNER:	Lower Valley Fire District		LATITUDE: 39-9-37.01 N
IDENTIFICATION:	ASR:	FACILITY OWNER ID:	LONGITUDE: -108-43-59.26 W
SITE ADDRESS:	168 N Mesa Street, Fruita		PLACE: Fruita
SITE NAME:			
TYPE:	Lattice		
HEIGHT:			
ANTENNA TYPES:	Emergency Services		
SERVICE PROVIDER:			
POTENTIAL CO-LOCATIONS:	Yes - 3		
PARCEL # :	2697-172-53-944		
ZONING:	Community, Service & Recreation		



SITE 39: ELIGIBLE TOWER WITH PWSF				
PROPERTY OWNER:	Thomas & Mary Groves		ZONING JURISDICTION: Mesa County	
FACILITY OWNER:	Vertical Bridge		LATITUDE: 39-9-45.70 N	
IDENTIFICATION:	ASR: 1272602	FACILITY OWNER ID: US-CO-5028	LONGITUDE: -108-40-46.60 W	
SITE ADDRESS:	2018 J 1/2 Road, Fruita		PLACE: Lower Valley	
SITE NAME:	Fruita			
TYPE:	Slick Stick			
HEIGHT:	160'			
ANTENNA TYPES:	PWSF			
SERVICE PROVIDER:	Unknown			
POTENTIAL CO-LOCATIONS:	Unknown			
PARCEL #:	2697-142-01-001			
ZONING:	AFT			

SITE 40: ELIGIBLE TOWER				
PROPERTY OWNER:	Maranatha Investment Partnership, LTD		ZONING JURISDICTION: Mesa County	
FACILITY OWNER:	MBC Grand Broadcasting, Inc.		LATITUDE: 39-7-32.40 N	
IDENTIFICATION:	ASR: 1234186	FACILITY OWNER ID:	LONGITUDE: -108-38-15.00 W	
SITE ADDRESS:	2236 H Road, Grand Junction		PLACE: GJ Urban	
SITE NAME:				
TYPE:	Guyed			
HEIGHT:	299'			
ANTENNA TYPES:	Broadcast			
SERVICE PROVIDER:				
POTENTIAL CO-LOCATIONS:	Yes - 2 or 3			
PARCEL # :	2701-303-00-189			
ZONING:	RSF-R			



SITE 41: PROPOSED ELIGIBLE TOWER			
PROPERTY OWNER:	Maranatha Investment Partnership, LTD	ZONING JURISDICTION:	Mesa County
FACILITY OWNER:	MBC Grand Broadcasting, Inc.	LATITUDE:	39-7-31.29 N
IDENTIFICATION:	ASR: 1214685	FACILITY OWNER ID:	LONGITUDE: 108-38-21.08 W
SITE ADDRESS:	2236 H Road, Grand Junction	PLACE:	GJ Urban
SITE NAME:			<p>Proposed Site. Picture Forthcoming if Constructed.</p>
TYPE:	Not Constructed		
HEIGHT:	Proposed 298'		
ANTENNA TYPES:			
SERVICE PROVIDER:			
POTENTIAL CO-LOCATIONS:			
PARCEL #:	2701-303-00-315		
ZONING:	RSF-R		



SITE 42: NON ELIGIBLE TOWER			
PROPERTY OWNER:	Walker Field Public Airport Authority	ZONING JURISDICTION:	Grand Junction
FACILITY OWNER:	FAA Air Traffic Control	LATITUDE:	39-7-16.40 N
IDENTIFICATION:	ASR:	FACILITY OWNER ID:	LONGITUDE: 108-31-30.18 W
SITE ADDRESS:	2828 Walker Field Drive, Grand Junction	PLACE:	GJ Urban
SITE NAME:			
TYPE:	Lattice		
HEIGHT:	50'		
ANTENNA TYPES:	FAA Air Traffic Control		
SERVICE PROVIDER:	FAA Air Traffic Control		
POTENTIAL CO-LOCATIONS:	No		
PARCEL # :	2705-312-00-941		
ZONING:	PAD		



SITE 43: NON ELIGIBLE TOWER				
PROPERTY OWNER:	National Weather Service		ZONING JURISDICTION:	Grand Junction
FACILITY OWNER:	National Weather Service		LATITUDE:	39-07-11.91 N
IDENTIFICATION:	ASR:	FACILITY OWNER ID:	LONGITUDE:	108-31-30.54 W
SITE ADDRESS:	2844 Aviators Way, Grand Junction		PLACE:	GJ Urban
SITE NAME:				
TYPE:	Attached Lattice			
HEIGHT:	20'			
ANTENNA TYPES:				
SERVICE PROVIDER:	NOAA			
POTENTIAL CO-LOCATIONS:	No			
PARCEL # :	2705-312-00-918			
ZONING:	PAD			



SITE 44: ELIGIBLE TOWER WITH PWSF					
PROPERTY OWNER:	Reece Investments, LLC		ZONING JURISDICTION:	City of Grand Junction	
FACILITY OWNER:	SBA		LATITUDE:	39-7-0.60 N	
IDENTIFICATION:	ASR: 1211360	FACILITY OWNER ID: CO10466-A	LONGITUDE:	-108-32-17.18 W	
SITE ADDRESS:	761 Crossroads Court, Grand Junction		PLACE:	GJ Urban	
SITE NAME:	Crossroads 3				
TYPE:	Monopole				
HEIGHT:	99'				
ANTENNA TYPES:	PWSF				
SERVICE PROVIDER:	3: AT&T; Verizon				
POTENTIAL CO-LOCATIONS:	Yes - 2				
PARCEL #:	2701-361-21-007				
ZONING:	C-1				



SITE 45: NON ELIGIBLE BASE STATION			
PROPERTY OWNER:	Robert J. Armantrout		ZONING JURISDICTION: Grand Junction
FACILITY OWNER:	Western Slope Communication		LATITUDE: 39-6-47.88 N
IDENTIFICATION:	ASR:	FACILITY OWNER ID:	LONGITUDE: -108-32-5.82 W
SITE ADDRESS:	751 Horizon Court, Grand Junction		PLACE: GJ Urban
SITE NAME:	30'		
TYPE:	Rooftop Lattice		
HEIGHT:			
ANTENNA TYPES:	STL		
SERVICE PROVIDER:			
POTENTIAL CO-LOCATIONS:	No		
PARCEL # :	2701-364-26-033		
ZONING:	C-1		

SITE 46: ELIGIBLE BASE STATION WITH PWSF			
PROPERTY OWNER:	Grand Conjunction, LLC		ZONING JURISDICTION: Grand Junction
FACILITY OWNER:	Adams Mark/Double Tree		LATITUDE: 39-6-44.58 N
IDENTIFICATION:	ASR:	FACILITY OWNER ID:	LONGITUDE: -108-32-30.60 W
SITE ADDRESS:	743 Horizon Drive, Grand Junction		PLACE: GJ Urban
SITE NAME:			
TYPE:	Rooftop Antenna		
HEIGHT:	100'		
ANTENNA TYPES:	PWSF		
SERVICE PROVIDER:	2: Unknown		
POTENTIAL CO-LOCATIONS:	Yes		
PARCEL #:	2701-364-28-008		
ZONING:	C-1		

SITE 47: NON ELIGIBLE TOWER				
PROPERTY OWNER:	City of Grand Junction		ZONING JURISDICTION:	Grand Junction
FACILITY OWNER:	City of Grand Junction		LATITUDE:	39-6-50.28 N
IDENTIFICATION:	ASR:	FACILITY OWNER ID:	LONGITUDE:	-108-39-28.62 W
SITE ADDRESS:	2145 River Road, Grand Junction		PLACE:	GJ Urban
SITE NAME:	Persigo Wastewater Treatment Plant			
TYPE:	Guyed			
HEIGHT:	110'			
ANTENNA TYPES:	Microwave			
SERVICE PROVIDER:				
POTENTIAL CO-LOCATIONS:	Unlikely			
PARCEL #:	2697-363-00-941			
ZONING:	I-1			


SITE 48: ELIGIBLE TOWER WITH PWSF				
PROPERTY OWNER:	Craig Meier		ZONING JURISDICTION:	Grand Junction
FACILITY OWNER:	SBA		LATITUDE:	39-6-11.88 N
IDENTIFICATION:	ASR: 1228862	FACILITY OWNER ID: CO10480-A	LONGITUDE:	-108-30-7.14 W
SITE ADDRESS:	688 29 1/2 Road, Grand Junction		PLACE:	GJ Urban
SITE NAME:	Meier			
TYPE:	Monopole			
HEIGHT:	145'			
ANTENNA TYPES:	PWSF			
SERVICE PROVIDER:	4: Cleartalk; Skybeam; T-Mobile; Verizon			
POTENTIAL CO-LOCATIONS:	Yes - 1			
PARCEL #:	2943-051-91-003			
ZONING:	R-5			


SITE 49: ELIGIBLE BASE STATION WITH PWSF					
PROPERTY OWNER:	Clifton Water District		ZONING JURISDICTION:	Mesa County	
FACILITY OWNER:	Clifton Water District		LATITUDE:	39-6-21.96 N	
IDENTIFICATION:	ASR:	FACILITY OWNER ID:	LONGITUDE:	-108-27-6.30 W	
SITE ADDRESS:	3248 I-70		PLACE:	Clifton	
SITE NAME:					
TYPE:	Water Tank Antenna				
HEIGHT:	75'				
ANTENNA TYPES:	PWSF				
SERVICE PROVIDER:	1: Verizon				
POTENTIAL CO-LOCATIONS:	Yes - 1				
PARCEL #:	2943-022-00-944				
ZONING:	AFT				



SITE 50: ELIGIBLE TOWER WITH PWSF					
PROPERTY OWNER:	Ronald E Tipping		ZONING JURISDICTION:	Grand Junction	
FACILITY OWNER:	SBA		LATITUDE:	39-5-55.56 N	
IDENTIFICATION:	ASR:	FACILITY OWNER ID:	LONGITUDE:	-108-37-50.34 W	
SITE ADDRESS:	2297 River Road, Grand Junction		PLACE:	GJ Urban	
SITE NAME:	Redlands				
TYPE:	Guyed Monopole				
HEIGHT:	153'				
ANTENNA TYPES:	PWSF				
SERVICE PROVIDER:	4: Cleartalk; Verizon, Unknown				
POTENTIAL CO-LOCATIONS:	Yes - 1				
PARCEL #:	2945-064-23-001				
ZONING:	CSR				



SITE 51: NON ELIGIBLE TOWER			
PROPERTY OWNER:	Public Service Company of Colorado	ZONING JURISDICTION:	Grand Junction
FACILITY OWNER:	Xcel Energy Services, Ind.	LATITUDE:	39-5-50.40 N
IDENTIFICATION:	ASR: 1284420	FACILITY OWNER ID:	LONGITUDE:
SITE ADDRESS:	2538 Blichman Avenue, Grand Junction	PLACE:	GJ Urban
SITE NAME:			
TYPE:	Monopole		
HEIGHT:	82'		
ANTENNA TYPES:	Microwave		
SERVICE PROVIDER:			
POTENTIAL CO-LOCATIONS:	No		
PARCEL #:	2945-033-00-159		
ZONING:	I-O		



SITE 52: ELIGIBLE BASE STATION			
PROPERTY OWNER:	Gray Television Group	ZONING JURISDICTION:	Grand Junction
FACILITY OWNER:	KKCO NBC 11 News	LATITUDE:	39-5-47.13 N
IDENTIFICATION:	ASR:	FACILITY OWNER ID:	LONGITUDE:
SITE ADDRESS:	2531 Blichmann Avenue, Grand Junction	PLACE:	GJ Urban
SITE NAME:			
TYPE:	Rooftop Antenna		
HEIGHT:	30'		
ANTENNA TYPES:	Broadcast; Microwave; Satellite		
SERVICE PROVIDER:			
POTENTIAL CO-LOCATIONS:	No		
PARCEL #:	2945-033-17-001		
ZONING:	I-O		



SITE 53: ELIGIBLE TOWER WITH PWSF				
PROPERTY OWNER:	HD Development of Maryland, Inc.		ZONING JURISDICTION:	Grand Junction
FACILITY OWNER:	Diamond Communications		LATITUDE:	39-5-44.88 N
IDENTIFICATION:	ASR: 1285118	FACILITY OWNER ID:	LONGITUDE:	-108-36-8.40 W
SITE ADDRESS:	2436 Patterson Road, Grand Junction		PLACE:	GJ Urban
SITE NAME:	Grand Junction-HD			
TYPE:	Concealed Flag Pole			
HEIGHT:	113'			
ANTENNA TYPES:	PWSF			
SERVICE PROVIDER:	1: Verizon			
POTENTIAL CO-LOCATIONS:	Unknown			
PARCEL #:	2945-043-55-001			
ZONING:	C-1			



SITE 54: NON ELIGIBLE BASE STATION				
PROPERTY OWNER:	Bresnan Communications, LLC		ZONING JURISDICTION:	Grand Junction
FACILITY OWNER:	Bresnan Communications, LLC		LATITUDE:	39-5-40.20 N
IDENTIFICATION:	ASR: 1288123	FACILITY OWNER ID: 11596 (KGI Wireless)	LONGITUDE:	-108-35-20.34 W
SITE ADDRESS:	2502 Foresight Circle, Grand Junction		PLACE:	GJ Urban
SITE NAME:				
TYPE:	Rooftop Mix			
HEIGHT:	20' or 30'			
ANTENNA TYPES:	STL; Microwave			
SERVICE PROVIDER:				
POTENTIAL CO-LOCATIONS:	No			
PARCEL #:	2945-033-07-030			
ZONING:	I-O			



SITE 55: ELIGIBLE TOWER				
PROPERTY OWNER:	Townsquare Media Grand Junction, LLC		ZONING JURISDICTION:	Grand Junction
FACILITY OWNER:	Vertical Bridge		LATITUDE:	39-5-41.52 N
IDENTIFICATION:	ASR: 1024139	FACILITY OWNER ID: US-CO-8009	LONGITUDE:	-108-34-43.20 W
SITE ADDRESS:	25 1/2 Road. Grand Junction		PLACE:	GJ Urban
SITE NAME:	2555 Dewey Place			
TYPE:	Guyed			
HEIGHT:	206'			
ANTENNA TYPES:	AM Broadcast			
SERVICE PROVIDER:				
POTENTIAL CO-LOCATIONS:	Yes - 2 or 3			
PARCEL #:	2945-034-00-112			
ZONING:	R-16			



SITE 56: NON ELIGIBLE BASE STATION				
PROPERTY OWNER:	Sisters of Charity of Leavenworth Health Systems, Inc.		ZONING JURISDICTION:	Grand Junction
FACILITY OWNER:	St. Mary's Hospital		LATITUDE:	39-5-27.20 N
IDENTIFICATION:	ASR: 1270263	FACILITY OWNER ID:	LONGITUDE:	-108-33-46.60 W
SITE ADDRESS:	2635 N 7th Street, Grand Junction		PLACE:	GJ Urban
SITE NAME:				
TYPE:	Rooftop Mix			
HEIGHT:	222'			
ANTENNA TYPES:	Broadcast; Microwave			
SERVICE PROVIDER;				
POTENTIAL CO-LOCATIONS:	Possibly			
PARCEL #:	2945-112-28-001			
ZONING:	PD			



SITE 57: ELIGIBLE TOWER WITH PWSF					
PROPERTY OWNER:	Cellco Partnership DBA Verizon Wireless		ZONING JURISDICTION:	Grand Junction	
FACILITY OWNER:	Cellco Partnership DBA Verizon Wireless		LATITUDE:	39-5-33.00 N	
IDENTIFICATION:	ASR:	FACILITY OWNER ID:	LONGITUDE:	-108-33-0.60 W	
SITE ADDRESS:	2702 Patterson Road, Grand Junction		PLACE:	GJ Urban	
SITE NAME:					
TYPE:	Concealed				
HEIGHT:	50'				
ANTENNA TYPES:	PWSF				
SERVICE PROVIDER:	1: Verizon				
POTENTIAL CO-LOCATIONS:	Unknown				
PARCEL #:	2945-013-00-084				
ZONING:	R-8				

SITE 58: NON ELIGIBLE TOWER					
PROPERTY OWNER:	City of Grand Junction		ZONING JURISDICTION:	Grand Junction	
FACILITY OWNER:	Fire Station		LATITUDE:	39-5-28.08 N	
IDENTIFICATION:	ASR: 1216522	FACILITY OWNER ID:	LONGITUDE:	-108-31-40.32 W	
SITE ADDRESS:	2827 Patterson Road, Grand Junction		PLACE:	GJ Urban	
SITE NAME:					
TYPE:	Lattice				
HEIGHT:	149'				
ANTENNA TYPES:	Emergency Services				
SERVICE PROVIDER:					
POTENTIAL CO-LOCATIONS:	Unlikely				
PARCEL #:	2943-072-00-944				
ZONING:	CSR				

SITE 59 ELIGIBLE TOWER WITH PWSF					
PROPERTY OWNER:	Crossroads United Methodist Church		ZONING JURISDICTION:	Grand Junction	
FACILITY OWNER:	AT&T Mobility Spectrum LLC		LATITUDE:	39-5-29.52 N	
IDENTIFICATION:	ASR: 1280188	FACILITY OWNER ID:	LONGITUDE:	-108-29-53.46 W	
SITE ADDRESS:	599 30 Road, Grand Junction		PLACE:	GJ Urban	
SITE NAME:					
TYPE:	Concealed				
HEIGHT:	55'				
ANTENNA TYPES:	PWSF				
SERVICE PROVIDER:	1: AT&T				
POTENTIAL CO-LOCATIONS:	No				
PARCEL #:	2943-081-00-951				
ZONING:	R-4				


SITE 60: ELIGIBLE TOWER WITH PWSF					
PROPERTY OWNER:	IPS Clifton AZ Investors, LLC		ZONING JURISDICTION:	Grand Junction	
FACILITY OWNER:	SBA		LATITUDE:	39-5-10.98 N	
IDENTIFICATION:	ASR: 1213521	FACILITY OWNER ID: CO10481-A	LONGITUDE:	-108-27-28.80 W	
SITE ADDRESS:	3201-1/2 Highway 6 & 24, Grand Junction		PLACE:	Clifton	
SITE NAME:	Mesa Pawn				
TYPE:	Monopole				
HEIGHT:	130'				
ANTENNA TYPES:	PWSF				
SERVICE PROVIDER:	2: AT&T; T-Mobile				
POTENTIAL CO-LOCATIONS:	Yes - 1				
PARCEL #:	2943-112-00-258				
ZONING:	C-2				

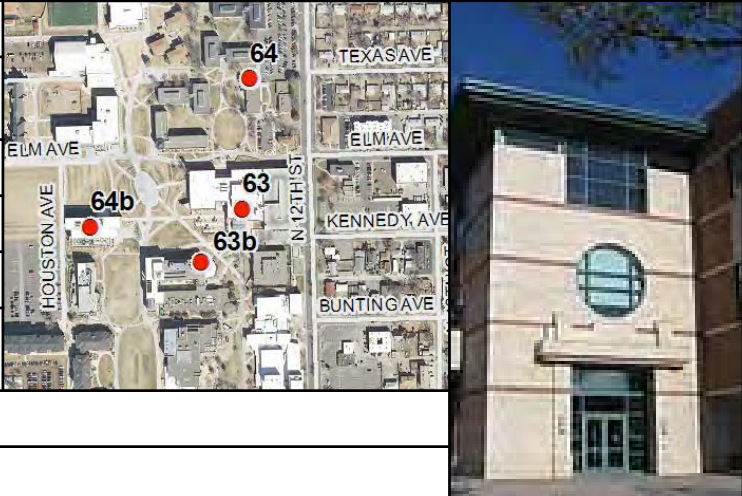
SITE 61: ELIGIBLE TOWER WITH PWSF				
PROPERTY OWNER:	NTCH-Colorado Inc.		ZONING JURISDICTION:	Grand Junction
FACILITY OWNER:	SBA		LATITUDE:	39-5-25.38 N
IDENTIFICATION:	ASR:	FACILITY OWNER ID:	LONGITUDE:	-108-35-9.12 W
SITE ADDRESS:	589 N Commercial Drive, Grand Junction		PLACE:	GJ Urban
SITE NAME:	Hokanson			
TYPE:	Guyed Monopole			
HEIGHT:	130'			
ANTENNA TYPES:	PWSF			
SERVICE PROVIDER:	5: AT&T; Clear Talk; Quest; T-Mobile; Verizon			
POTENTIAL CO-LOCATIONS:	Unlikely			
PARCEL #:	2945-102-13-013			
ZONING:	C-2			

SITE 62: NON ELIGIBLE TOWER WITH PWSF				
PROPERTY OWNER:	HOAK Media of Colorado, LLC		ZONING JURISDICTION:	Grand Junction
FACILITY OWNER:	Nexstar Broadcasting, Inc.		LATITUDE:	39-5-16.80 N
IDENTIFICATION:	ASR: 1034539	FACILITY OWNER ID:	LONGITUDE:	-108-34-0.48 W
SITE ADDRESS:	335 Hillcrest Boulevard, Grand Junction		PLACE:	GJ Urban
SITE NAME:	KREX			
TYPE:	Guyed			
HEIGHT:	343'			
ANTENNA TYPES:	Broadcast; PWSF			
SERVICE PROVIDER:	1: Unknown			
POTENTIAL CO-LOCATIONS:	Yes - 2 or 3			
PARCEL #:	2945-112-27-004			
ZONING:	R-4			

SITE 63: NON ELIGIBLE BASE STATION WITH PWSF						
PROPERTY OWNER:	Colorado Mesa University		ZONING JURISDICTION:	Grand Junction		
FACILITY OWNER:			LATITUDE:	39-4-49.58 N		
IDENTIFICATION:	ASR:	FACILITY OWNER ID:	LONGITUDE:	-108-33-11.94 W		
SITE ADDRESS:	1100 North Avenue, Grand Junction		PLACE:	GJ Urban CMU		
SITE NAME:						
TYPE:	Rooftop Concealed Antenna					
HEIGHT:	60'					
ANTENNA TYPES:	PWSF					
SERVICE PROVIDER:	AT&T					
POTENTIAL CO-LOCATIONS:	Unknown					
PARCEL #:	2945-114-00-929					
ZONING:	CSR					



SITE 63b: NON ELIGIBLE BASE STATION WITH PWSF						
PROPERTY OWNER:	Colorado Mesa University		ZONING JURISDICTION:	Grand Junction		
FACILITY OWNER:			LATITUDE:	39-4-47.56 N		
IDENTIFICATION:	ASR:	FACILITY OWNER ID:	LONGITUDE:	-108-33-14.06 W		
SITE ADDRESS:	1100 North Avenue, Grand Junction		PLACE:	GJ Urban CMU		
SITE NAME:	Wubben Hall					
TYPE:	Rooftop Concealed Antenna					
HEIGHT:	55'					
ANTENNA TYPES:	PWSF					
SERVICE PROVIDER:	1:Verizon					
POTENTIAL CO-LOCATIONS:	Unknown					
PARCEL #:	2945-114-00-929					
ZONING:	CSR					



SITE 64: NON ELIGIBLE TOWER WITH PWSF				
PROPERTY OWNER:	Colorado Mesa University		ZONING JURISDICTION:	Grand Junction
FACILITY OWNER:			LATITUDE:	39-4-54.67 N
IDENTIFICATION:	ASR:	FACILITY OWNER ID:	LONGITUDE:	-108-33-11.37 W
SITE ADDRESS:	1151 Elm Avenue, Grand Junction		PLACE:	GJ Urban CMU
SITE NAME:				
TYPE:	Concealed Light			
HEIGHT:	49'			
ANTENNA TYPES:	PWSF			
SERVICE PROVIDER:	T-Mobile			
POTENTIAL CO-LOCATIONS:	Unknown			
PARCEL #:	2945-114-04-923			
ZONING:	CSR			

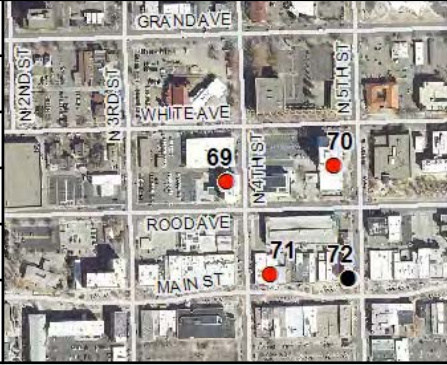

SITE 64b: NON ELIGIBLE BASE STATION WITH PWSF				
PROPERTY OWNER:	Colorado Mesa University		ZONING JURISDICTION:	Grand Junction
FACILITY OWNER:			LATITUDE:	39-4-49.06 N
IDENTIFICATION:	ASR:	FACILITY OWNER ID:	LONGITUDE:	-108-33-19.54 W
SITE ADDRESS:	1405 Houston Avenue, Grand Junction		PLACE:	GJ Urban CMU
SITE NAME:				
TYPE:	Rooftop Concealed Antenna			
HEIGHT:	55'			
ANTENNA TYPES:	PWSF			
SERVICE PROVIDER:	1:Sprint			
POTENTIAL CO-LOCATIONS:	Unknown			
PARCEL #:	2945-114-25-921			
ZONING:	CSR			



SITE 65: NON ELIGIBLE BASE STATION				
PROPERTY OWNER:	4th and Kennedy Avenue, LLC		ZONING JURISDICTION:	Grand Junction
FACILITY OWNER:	Townsquare Media		LATITUDE:	39-4-46.26 N
IDENTIFICATION:	ASR:	FACILITY OWNER ID:	LONGITUDE:	-108-34-0.42 W
SITE ADDRESS:	315 Kennedy Avenue, Grand Junction		PLACE:	GJ Urban
SITE NAME:				
TYPE:	Rooftop Lattice			
HEIGHT:	40'			
ANTENNA TYPES:	STL			
SRVICE PROVIDER:				
POTENTIAL CO-LOCATIONS:	No			
PARCEL #:	2945-113-16-010			
ZONING:	B-1			



SITE 66: NON ELIGIBLE TOWER AND BASE STATION				
PROPERTY OWNER:	Maranatha Investment Partnership, LTD		ZONING JURISDICTION:	Grand Junction
FACILITY OWNER:			LATITUDE:	39-4-47.28 N
IDENTIFICATION:	ASR:	FACILITY OWNER ID:	LONGITUDE:	-108-34-4.80 W
SITE ADDRESS:	1360 E. Sherwood Drive, Grand Junction		PLACE:	GJ Urban
SITE NAME:				
TYPE:	Rooftop 2 Lattice			
HEIGHT:	55'			
ANTENNA TYPES:	STL			
SERVICE PROVIDER:				
POTENTIAL CO-LOCATIONS:	No			
PARCEL #:	2945-113-17-013			
ZONING:	B-1			



SITE 67: NON ELIGIBLE BASE STATION					
PROPERTY OWNER:	Pear Park Baptist Church		ZONING JURISDICTION:	Mesa County	
FACILITY OWNER:	Pear Park Baptist Church		LATITUDE:	39-4-39.48 N	
IDENTIFICATION:	ASR:	FACILITY OWNER ID:	LONGITUDE:	-108-28-38.76 W	
SITE ADDRESS:	3102 E Road, Grand Junction		PLACE:	GJ Urban	
SITE NAME:					
TYPE:	Rooftop Guyed				
HEIGHT:	110'				
ANTENNA TYPES:	Business Broadband				
SERVICE PROVIDER:					
POTENTIAL CO-LOCATIONS:	Unlikely				
PARCEL #:	2943-103-00-952				
ZONING:	RSF-R				



SITE 68: ELIGIBLE TOWER WITH PWSF					
PROPERTY OWNER:	NTCH Colorado, Inc		ZONING JURISDICTION:	Grand Junction	
FACILITY OWNER:	SBA		LATITUDE:	39-4-24.66 N	
IDENTIFICATION:	ASR:	FACILITY OWNER ID: CO10468-A	LONGITUDE:	-108-29-59.22 W	
SITE ADDRESS:	2982 Gunnison Avenue, Grand Junction		PLACE:	GJ Urban	
SITE NAME:	E-Babe				
TYPE:	Monopole				
HEIGHT:	99'				
ANTENNA TYPES:	PWSF				
SERVICE PROVIDER:	2: Verizon; Unknown				
POTENTIAL CO-LOCATIONS:	Yes - 2				
PARCEL #:	2943-171-07-010				
ZONING:	I-1				



SITE 69: NON ELIGIBLE BASE STATION WITH PWSF					
PROPERTY OWNER:	Home Loan Bank Building Corp.		ZONING JURISDICTION:	Grand Junction	
FACILITY OWNER:	Verizon		LATITUDE:	39-4-7.08 N	
IDENTIFICATION:	ASR:	FACILITY OWNER ID:	LONGITUDE:	-108-33-59.04 W	
SITE ADDRESS:	205 N 4th Street, Grand Junction		PLACE:	GJ Urban	
SITE NAME:					
TYPE:	Rooftop Antenna				
HEIGHT:	60'				
ANTENNA TYPES:	PWSF				
SERVICE PROVIDER:	1: Verizon				
POTENTIAL CO-LOCATIONS:	Possibly				
PARCEL #:	2945-143-10-007				
ZONING:	B-2				

SITE 70: NON ELIGIBLE BASE STATION WITH PWSF					
PROPERTY OWNER:	ENIPLA Building Company		ZONING JURISDICTION:	Grand Junction	
FACILITY OWNER:	Alpine Bank		LATITUDE:	39-4-7.62 N	
IDENTIFICATION:	ASR:	FACILITY OWNER ID:	LONGITUDE:	-108-33-53.34 W	
SITE ADDRESS:	225 N 5th Street, Grand Junction		PLACE:	GJ Urban	
SITE NAME:	Alpine Bank				
TYPE:	Rooftop Mix				
HEIGHT:	200'				
ANTENNA TYPES:	Emergency Services; PWSF				
SERVICE PROVIDER:	1: AT&T				
POTENTIAL CO-LOCATIONS:	Possibly				
PARCEL #:	2945-143-09-010				
ZONING:	B-2				

SITE 71: NON ELIGIBLE BASE STATION					
PROPERTY OWNER:	Bucklin Family Properties		ZONING JURISDICTION:	Grand Junction	
FACILITY OWNER:	Colorado Public Radio		LATITUDE:	39-4-3.18 N	
IDENTIFICATION:	ASR:	FACILITY OWNER ID:	LONGITUDE:	-108-33-56.82 W	
SITE ADDRESS:	414 Main Street, Grand Junction		PLACE:	GJ Urban	
SITE NAME:					
TYPE:	Rooftop Mix				
HEIGHT:	30'				
ANTENNA TYPES:	STL				
SERVICE PROVIDER:					
POTENTIAL CO-LOCATIONS:	Possibly				
PARCEL #:	2945-143-16-008				
ZONING:	B-2				



SITE 72: ELIGIBLE BASE STATION WITH PWSF					
PROPERTY OWNER:	HR Adventures, LLC		ZONING JURISDICTION:	Grand Junction	
FACILITY OWNER:	Dalby, Wendland & Company		LATITUDE:	39-4-2.94 N	
IDENTIFICATION:	ASR:	FACILITY OWNER ID:	LONGITUDE:	-108-33-52.74 W	
SITE ADDRESS:	464 Main Street, Grand Junction		PLACE:	GJ Urban	
SITE NAME:	Dalby, Wendland & Company				
TYPE:	Rooftop Antenna				
HEIGHT:	80'				
ANTENNA TYPES:	PWSF				
SERVICE PROVIDER:	1: T-Mobile				
POTENTIAL CO-LOCATIONS:	Possibly				
PARCEL #:	2945-143-16-018				
ZONING:	B-2				



SITE 73: NON ELIGIBLE TOWER					
PROPERTY OWNER:	Qwest		ZONING JURISDICTION:	Grand Junction	
FACILITY OWNER:	Qwest		LATITUDE:	39-4-2.82 N	
IDENTIFICATION:	ASR: 1030313	FACILITY OWNER ID:	LONGITUDE:	-108-33-33.00 W	
SITE ADDRESS:	800 Main Street, Grand Junction		PLACE:	GJ Urban	
SITE NAME:					
TYPE:	Lattice				
HEIGHT:	205'				
ANTENNA TYPES:	Microwave				
SERVICE PROVIDER:	Qwest - Century Link				
POTENTIAL CO-LOCATIONS:	Unknown				
PARCEL #:	2945-144-16-019				
ZONING:	B-2				



SITE 74: NON ELIGIBLE BASE STATION					
PROPERTY OWNER:	City of Grand Junction		ZONING JURISDICTION:	Grand Junction	
FACILITY OWNER:	City of Grand Junction Police Department		LATITUDE:	39-3-53.46 N	
IDENTIFICATION:	ASR:	FACILITY OWNER ID:	LONGITUDE:	-108-33-48.24 W	
SITE ADDRESS:	555 Ute Avenue, Grand Junction		PLACE:	GJ Urban	
SITE NAME:					
TYPE:	Rooftop Lattice				
HEIGHT:	70'				
ANTENNA TYPES:	Emergency Services				
SERVICE PROVIDER:	City of Grand Junction				
POTENTIAL CO-LOCATIONS:	Possibly				
PARCEL #:	2945-143-64-941				
ZONING:	B-2				



SITE 75: NON ELIGIBLE BASE STATION				
PROPERTY OWNER:	State of Colorado & Department of Administration		ZONING JURISDICTION:	Grand Junction
FACILITY OWNER:	State of Colorado		LATITUDE:	39-3-56.52 N
IDENTIFICATION:	ASR:	FACILITY OWNER ID:	LONGITUDE:	-108-33-44.76 W
SITE ADDRESS:	222 S 6th Street, Grand Junction		PLACE:	GJ Urban
SITE NAME:				
TYPE:	Rooftop Lattice			
HEIGHT:	95'			
ANTENNA TYPES:	Microwave			
SERVICE PROVIDER:				
POTENTIAL CO-LOCATIONS:	Possibly			
PARCEL #:	2945-143-30-921			
ZONING:	B-2			



SITE 76: ELIGIBLE TOWER WITH PWSF				
PROPERTY OWNER:	Landmark Baptist Church of GJ Inc.		ZONING JURISDICTION:	Grand Junction
FACILITY OWNER:	SBA		LATITUDE:	39-3-58.80 N
IDENTIFICATION:	ASR: 1213517	FACILITY OWNER ID: CO10493-A	LONGITUDE:	-108-32-43.14 W
SITE ADDRESS:	1600 Ute Avenue, Grand Junction		PLACE:	GJ Urban
SITE NAME:	Switch			
TYPE:	Monopole			
HEIGHT:	150'			
ANTENNA TYPES:	PWSF; Microwave			
SERVICE PROVIDERS	4: Clear Talk; Sprint; Unknown			
POTENTIAL CO-LOCATIONS:	Possibly			
PARCEL #:	2945-133-00-045			
ZONING:	C-1			



SITE 77: ELIGIBLE TOWER WITH PWSF			
PROPERTY OWNER:	Clifton Sanitation District		ZONING JURISDICTION: Mesa County
FACILITY OWNER:	Verizon Wireless		LATITUDE: 39-3-45.42 N
IDENTIFICATION:	ASR:	FACILITY OWNER ID: 413923	LONGITUDE: -108-27-12.12 W
ADDRESS:	3227 D Road, Clifton		PLACE: Clifton
SITE NAME:	CO3 Palomino		
TYPE:	Monopole		
HEIGHT:	100'		
ANTENNA TYPES:	PWSF		
SERVICE PROVIDER:	1: Verizon		
POTENTIAL CO-LOCATIONS:	Yes - 2		
PARCEL #:	2943-232-00-942		
ZONING:	AFT		



SITE 78: ELIGIBLE TOWER WITH PWSF			
PROPERTY OWNER:	New Cingular Wireless PCS LLC		ZONING JURISDICTION: Mesa County
FACILITY OWNER:	Crown Castle International		LATITUDE: 39-3-29.16 N
IDENTIFICATION:	ASR: 1032049	FACILITY OWNER ID: 855748	LONGITUDE: -108-32-13.98 W
ADDRESS:	2784 Winters Avenue, Grand Junction		PLACE: GJ Urban
SITE NAME:	Grand Junction		
TYPE:	Guyed		
HEIGHT:	503'		
ANTENNA TYPES:	PWSF; Microwave		
SERVICE PROVIDER:	1: AT&T		
POTENTIAL CO-LOCATIONS:	Yes - 3		
PARCEL #:	2945-241-00-238		
ZONING:	I-2		



SITE 79: ELIGIBLE TOWER WITH PWSF				
PROPERTY OWNER:	Colorado RSA #3 LP Acting		ZONING JURISDICTION:	Mesa County
FACILITY OWNER:	American Tower Corporation		LATITUDE:	39-3-23.22 N
IDENTIFICATION:	ASR: 1022234	FACILITY OWNER ID: 82102	LONGITUDE:	-108-31-48.48 W
ADDRESS:	2816 C 1/2 Road, Grand Junction		PLACE:	GJ Urban
SITE NAME:	Grand Junction			
TYPE:	Guyed			
HEIGHT:	260'			
ANTENNA TYPES:	PWSF; Microwave			
SERVICE PROVIDER:	1: Verizon			
POTENTIAL CO-LOCATIONS:	Yes -3			
PARCEL # :	2943-192-00-038			
ZONING:	RSF-R			



SITE 80: ELIGIBLE TOWER WITH PWSF				
PROPERTY OWNER:	City of Grand Junction		ZONING JURISDICTION:	Grand Junction
FACILITY OWNER:	Crown Castle International		LATITUDE:	39-4-38.76 N
IDENTIFICATION:	ASR:	FACILITY OWNER ID: 857401	LONGITUDE:	-108-40-7.86 W
ADDRESS:	2057 S Broadway, Grand Junction		PLACE:	GJ Urban
SITE NAME:	Redlands 2			
TYPE:	Monopole			
HEIGHT:	60'			
ANTENNA TYPES:	PWSF			
SERVICE PROVIDER:	1: AT&T			
POTENTIAL CO-LOCATIONS:	Yes - 1			
PARCEL #:	2947-223-00-948			
ZONING:	CSR			



SITE 81: ELIGIBLE TOWER WITH PWSF				
PROPERTY OWNER:	Grand Junction Land CO., LLC		ZONING JURISDICTION:	Grand Junction
FACILITY OWNER:	Grand Junction Regional Communications Center		LATITUDE:	39-3-40.80 N
IDENTIFICATION:	ASR:	FACILITY OWNER ID:	LONGITUDE:	-108-38-25.32 W
ADDRESS:	400 23 Road, Grand Junction		PLACE:	GJ Urban
SITE NAME:	CO3 Ravenwood			
TYPE:	Lattice			
HEIGHT:	110'			
ANTENNA TYPES:	PWSF; Wireless Broadband			
SERVICE PROVIDER:	2: SBT Wireless Broadband; Verizon			
POTENTIAL CO-LOCATIONS:	Possibly - 1			
PARCEL # :	2945-184-00-098			
ZONING:	PD			



SITE 82: ELIGIBLE TOWER WITH PWSF				
PROPERTY OWNER:	Ute Water Conservancy District		ZONING JURISDICTION:	Grand Junction
FACILITY OWNER:	SBA		LATITUDE:	39-3-40.20 N
IDENTIFICATION:	ASR: 1236331	FACILITY OWNER ID: CO10496-A	LONGITUDE:	-108-38-18.90 W
ADDRESS:	380 South Camp Road, Grand Junction		PLACE:	GJ Urban
SITE NAME:	Ute Water			
TYPE:	Monopole			
HEIGHT:	81'			
ANTENNA TYPES:	PWSF; Microwave			
SERVICE PROVIDER:	2: AT&T; T-Mobile			
POTENTIAL CO-LOCATIONS:	No			
PARCEL #:	2945-192-00-947			
ZONING:	PD			

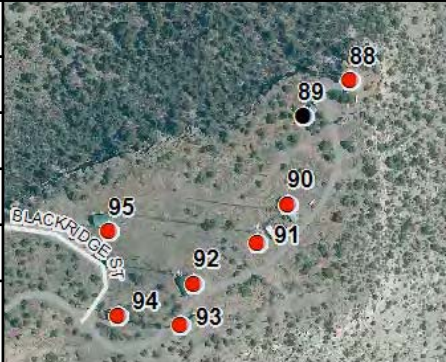

SITE 83: ELIGIBLE TOWER				
PROPERTY OWNER:	City of Grand Junction		ZONING JURISDICTION:	Grand Junction
FACILITY OWNER:	City of Grand Junction		LATITUDE:	39-2-22.20 N
IDENTIFICATION:	ASR:	FACILITY OWNER ID:	LONGITUDE:	-108-33-46.32 W
ADDRESS:	244 26 1/4 Road, Grand Junction		PLACE:	GJ Urban
SITE NAME:	Infiltration Plant			
TYPE:	Lattice			
HEIGHT:	135'			
ANTENNA TYPES:	Microwave			
SERVICE PROVIDER:				
POTENTIAL CO-LOCATIONS:	Yes - 3			
PARCEL # :	2945-263-00-945			
ZONING:	CSR			

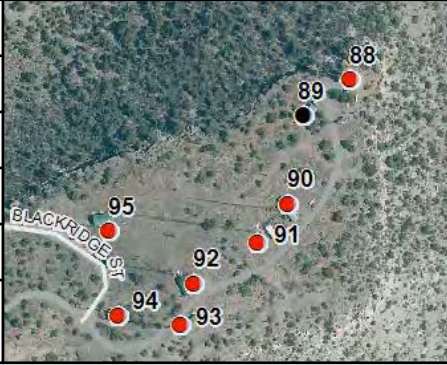

SITE 84: ELIGIBLE TOWER WITH PWSF				
PROPERTY OWNER:	Staton Family Trust		ZONING JURISDICTION:	Grand Junction
FACILITY OWNER:	SBA		LATITUDE:	39-2-17.22 N
IDENTIFICATION:	ASR:	FACILITY OWNER ID: CO 10492-A	LONGITUDE:	-108-33-28.68 W
ADDRESS:	235 Linden Avenue, Grand Junction		PLACE:	GJ Urban
SITE NAME:	Staton			
TYPE:	Monopole			
HEIGHT:	82'			
ANTENNA TYPES:	PWSF; Microwave			
SERVICE PROVIDER:	1: Clear Talk			
POTENTIAL CO-LOCATIONS:	Yes - 1			
PARCEL #:	2945-264-00-053			
ZONING:	R-2			

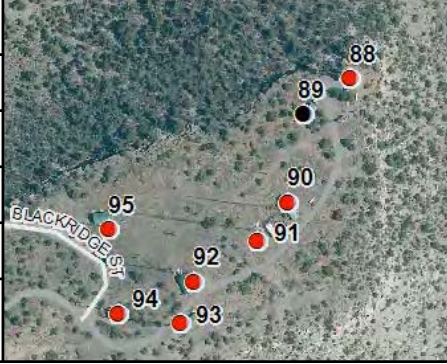

SITE 85: NON-ELIGIBLE TOWER					
PROPERTY OWNER:	City of Grand Junction		ZONING JURISDICTION:	Grand Junction	
FACILITY OWNER:	City of Grand Junction		LATITUDE:	39-2-16.26 N	
IDENTIFICATION:	ASR:	FACILITY OWNER ID:	LONGITUDE:	-108-33-41.40 W	
ADDRESS:	244 26 1/4 Road, Grand Junction		PLACE:	GJ Urban	
SITE NAME:	Water Treatment Plant				
TYPE:	Lattice				
HEIGHT:	88'				
ANTENNA TYPES:	Microwave				
SERVICE PROVIDER:					
POTENTIAL CO-LOCATIONS:	No				
PARCEL # :	2945-264-00-946				
ZONING:	CSR				

SITE 86: NON ELIGIBLE TOWER WITH PWSF				
PROPERTY OWNER:	Bureau of Land Management		ZONING JURISDICTION:	Mesa County
FACILITY OWNER:	SBA		LATITUDE:	39-1-7.338 N
IDENTIFICATION:	ASR: 1221440	FACILITY OWNER ID: CO 12022-A	LONGITUDE:	-108-31-45.188 W
ADDRESS:	121 29 Road, Grand Junction		PLACE:	Orchard Mesa
SITE NAME:	Grand Junction 2 Term.			
TYPE:	Lattice			
HEIGHT:	66'			
ANTENNA TYPES:	Microwave; PWSF			
SERVICE PROVIDER:	1: Unknown			
POTENTIAL CO-LOCATIONS:	Possibly - 1			
PARCEL #:	2967-064-00-914			
ZONING:	AFT			

SITE 87: ELIGIBLE TOWER WITH PWSF				
PROPERTY OWNER:	Charles and Sandra Durcra y		ZONING JURISDICTION:	Mesa County
FACILITY OWNER:	SBA		LATITUDE:	39-0-58.26 N
IDENTIFICATION:	ASR: 1215656	FACILITY OWNER ID: CO 10467-A	LONGITUDE:	-108-29-21.96 W
ADDRESS:	63 31 Road, Grand Junction		PLACE:	Orchard Mesa
SITE NAME:	Ducray			
TYPE:	Lattice			
HEIGHT:	165'			
ANTENNA TYPES:	PWSF			
SERVICE PROVIDER:	6: AT&T; Cleartalk; Skybeam; Texas Telecom; Union Wireless; Verizon			
POTENTIAL CO-LOCATIONS:	Yes - 3			
PARCEL # :	2967-042-00-197			
ZONING:	AFT			

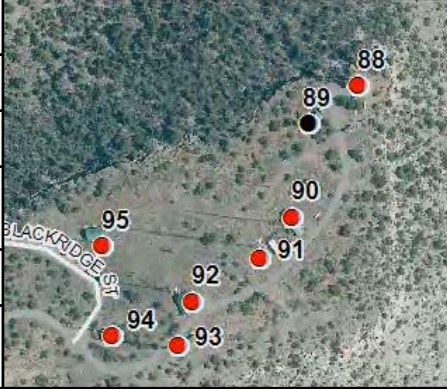

SITE 88: NON ELIGIBLE TOWER				
PROPERTY OWNER:	Bureau of Land Management		ZONING JURISDICTION:	Mesa County
FACILITY OWNER:	Public Service Company		LATITUDE:	39-4-2.25 N
IDENTIFICATION:	ASR:	FACILITY OWNER ID: COC33326	LONGITUDE:	-108-44-40.96 W
ADDRESS:	3471 N 16 1/2 Road, Fruita		PLACE:	Black Ridge
SITE NAME:				
TYPE:	Lattice			
HEIGHT:				
ANTENNA TYPES:	Microwave			
SERVICE PROVIDER:				
POTENTIAL CO-LOCATIONS:	Possibly			
PARCEL #:	2949-143-00-914			
ZONING:	AFT			

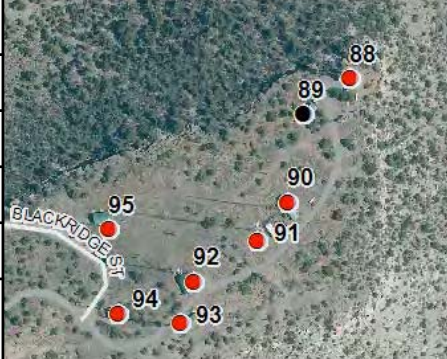

SITE 89: ELIGIBLE TOWER WITH PWSF				
PROPERTY OWNER:	Bureau of Land Management		ZONING JURISDICTION:	Mesa County
FACILITY OWNER:	American Tower Corporation		LATITUDE:	39-4-1.53 N
IDENTIFICATION:	ASR:	FACILITY OWNER ID: 82129	LONGITUDE:	-108-44-42.19 W
ADDRESS:	3471 N 16 1/2 Road, Fruita		PLACE:	Black Ridge
SITE NAME:	Mack #2			
TYPE:	Lattice			
HEIGHT:	87'			
ANTENNA TYPES:	PWSF; Microwave			
SERVICE PROVIDER:	1: Verizon			
POTENTIAL CO-LOCATIONS:	Possibly			
PARCEL # :	2949-143-00-914			
ZONING:	AFT			

SITE 90: NON ELIGIBLE TOWER				
PROPERTY OWNER:	Bureau of Land Management		ZONING JURISDICTION:	Mesa County
FACILITY OWNER:	MBC Grand Broadcasting		LATITUDE:	39-3-59.72 N
IDENTIFICATION:	ASR:1022341	FACILITY OWNER ID: COC65086	LONGITUDE:	-108-44-42.69 W
ADDRESS:	3471 N 16 1/2 Road, Fruita		PLACE:	Black Ridge
SITE NAME:				
TYPE:	Guyed			
HEIGHT:	230'			
ANTENNA TYPES:	FM Broadcast			
SERVICE PROVIDER:				
POTENTIAL CO-LOCATIONS:	Yes - 2			
PARCEL #:	2949-143-00-914			
ZONING:	AFT			

SITE 91: NON ELIGIBLE TOWER					
PROPERTY OWNER:	Bureau of Land Management		ZONING JURISDICTION:	Mesa County	
FACILITY OWNER:	MBC Grand Broadcasting		LATITUDE:	39-3-58.93 N	
IDENTIFICATION:	ASR: 1226999	FACILITY OWNER ID: COC65086	LONGITUDE:	-108-44-43.50 W	
ADDRESS:	3471 N 16 1/2 Road, Fruita		PLACE:	Black Ridge	
SITE NAME:					
TYPE:	Guyed				
HEIGHT:	345'				
ANTENNA TYPES:	FM Broadcast				
SERVICE PROVIDER:					
POTENTIAL CO-LOCATIONS:	Yes - 2				
PARCEL # :	2949-143-00-914				
ZONING:	AFT				

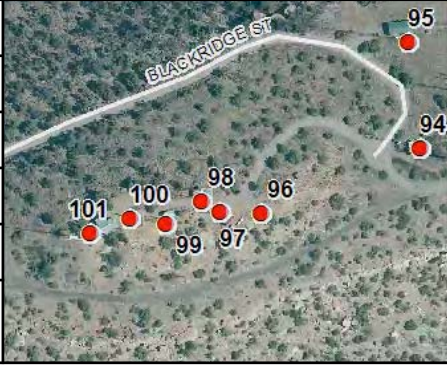

SITE 92: NON ELIGIBLE TOWER					
PROPERTY OWNER:	Bureau of Land Management		ZONING JURISDICTION:	Mesa County	
FACILITY OWNER:	Colorado Public Radio & Western Slope Communications		LATITUDE:	39-3-58.12 N	
IDENTIFICATION:	ASR:	FACILITY OWNER ID: COC40258 & COC56792	LONGITUDE:	-108-44-45.39 W	
ADDRESS:	3471 N 16 1/2 Road, Fruita		PLACE:	Black Ridge	
SITE NAME:					
TYPE:	Guyed				
HEIGHT:					
ANTENNA TYPES:	Broadcast; Microwave				
SERVICE PROVIDER:					
POTENTIAL CO-LOCATIONS:	Unknown				
PARCEL #:	2949-143-00-914				
ZONING:	AFT				

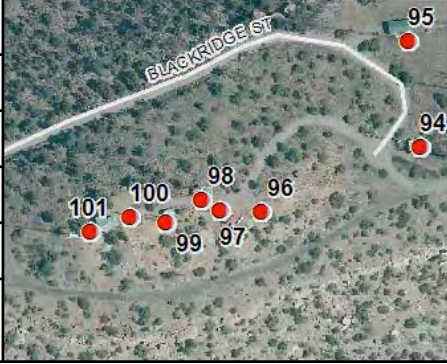

SITE 93: NON ELIGIBLE TOWER				
PROPERTY OWNER:	Bureau of Land Management		ZONING JURISDICTION:	Mesa County
FACILITY OWNER:	Hoak Media		LATITUDE:	39-3-57.26 N
IDENTIFICATION:	ASR:	FACILITY OWNER ID: COC057910	LONGITUDE:	-108-44-45.62 W
ADDRESS:	3471 N 16 1/2 Road, Fruita		PLACE:	Black Ridge
SITE NAME:				
TYPE:	Guyed			
HEIGHT:				
ANTENNA TYPES:	Broadcast; Microwave			
SERVICE PROVIDER:				
POTENTIAL CO-LOCATIONS:	No			
PARCEL # :	2949-143-00-914			
ZONING:	AFT			

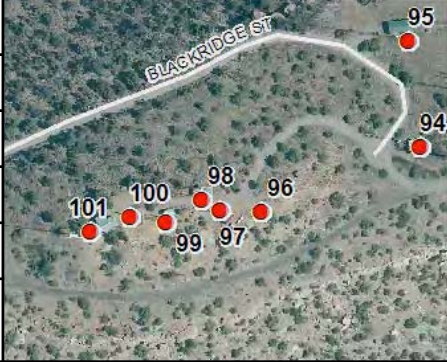

SITE 94: NON ELIGIBLE TOWER				
PROPERTY OWNER:	Bureau of Land Management		ZONING JURISDICTION:	Mesa County
FACILITY OWNER:	Educational Media Foundation		LATITUDE:	39-3-57.49 N
IDENTIFICATION:	ASR:	FACILITY OWNER ID: COC50803	LONGITUDE:	-108-44-47.25 W
ADDRESS:	3471 N 16 1/2 Road, Fruita		PLACE:	Black Ridge
SITE NAME:				
TYPE:	Lattice			
HEIGHT:				
ANTENNA TYPES:	FM Broadcast			
SERVICE PROVIDER:	KLove 90.3			
POTENTIAL CO-LOCATIONS:	Yes - 1			
PARCEL #:	2949-143-00-914			
ZONING:	AFT			

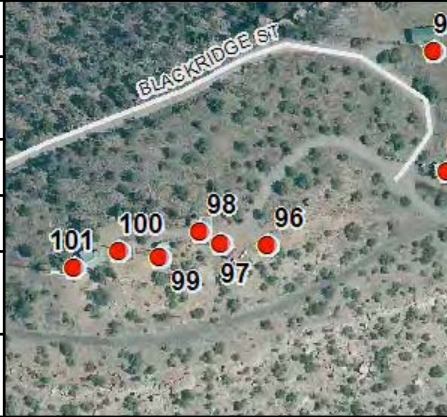

SITE 95: NON ELIGIBLE TOWER				
PROPERTY OWNER:	Bureau of Land Management		ZONING JURISDICTION:	Mesa County
FACILITY OWNER:	Gray Television		LATITUDE:	39-3-59.25 N
IDENTIFICATION:	ASR: 1235966	FACILITY OWNER ID: COC65087	LONGITUDE:	-108-44-47.45 W
ADDRESS:	3471 N 16 1/2 Road, Fruita		PLACE:	Black Ridge
SITE NAME:				
TYPE:	Guyed			
HEIGHT:	303'			
ANTENNA TYPES:	Broadcast; Microwave			
SERVICE PROVIDER:	KKCO NBC 11 New			
POTENTIAL CO-LOCATIONS:	Yes - 3 or 4			
PARCEL # :	2949-143-00-914			
ZONING:	AFT			

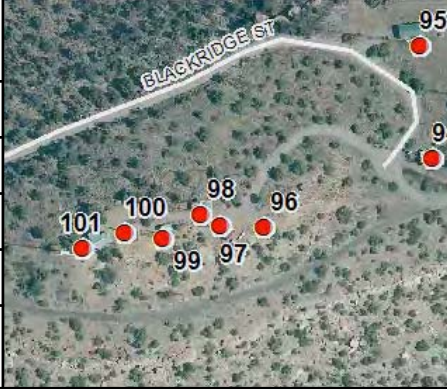

SITE 96: NON ELIGIBLE TOWERS				
PROPERTY OWNER:	Bureau of Land Management		ZONING JURISDICTION:	Mesa County
FACILITY OWNER:	Delta Airlines		LATITUDE:	39-3-56.49 N
IDENTIFICATION:	ASR:	FACILITY OWNER ID: COC029019	LONGITUDE:	-108-44-50.67 W
ADDRESS:	3471 N 16 1/2 Road, Fruita		PLACE:	Black Ridge
SITE NAME:				
TYPE:	1 Guyed; 1 Lattice			
HEIGHT:				
ANTENNA TYPES:	Unsure			
SERVICE PROVIDER:				
POTENTIAL CO-LOCATIONS:	No			
PARCEL #:	2949-143-00-914			
ZONING:	AFT			



SITE 97: NON ELIGIBLE TOWER				
PROPERTY OWNER:	Bureau of Land Management		ZONING JURISDICTION:	Mesa County
FACILITY OWNER:	Grand Junction Regional Communications Center		LATITUDE:	39-3-56.52 N
IDENTIFICATION:	ASR:	FACILITY OWNER ID:	LONGITUDE:	-108-44-51.53 W
ADDRESS:	3471 N 16 1/2 Road, Fruita		PLACE:	Black Ridge
SITE NAME:				
TYPE:	Guyed			
HEIGHT:				
ANTENNA TYPES:				
SERVICE PROVIDER:				
POTENTIAL CO-LOCATIONS:	No			
PARCEL # :	2949-143-00-914			
ZONING:	AFT			

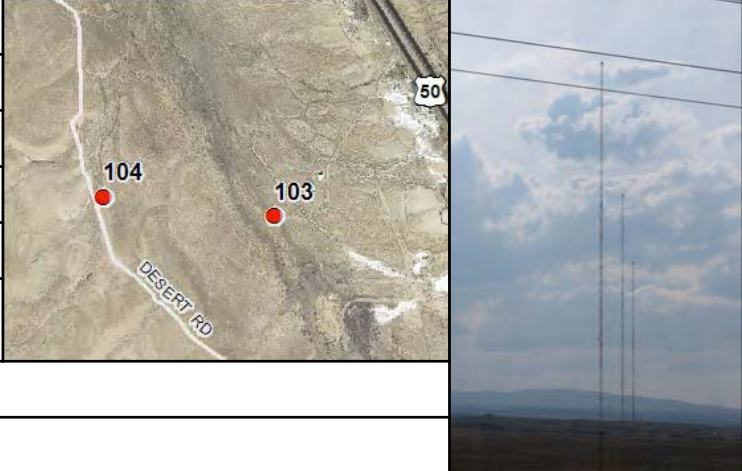
SITE 98: NON ELIGIBLE TOWER				
PROPERTY OWNER:	Bureau of Land Management		ZONING JURISDICTION:	Mesa County
FACILITY OWNER:	Northwest Pipeline Corporation		LATITUDE:	39-3-56.71 N
IDENTIFICATION:	ASR:	FACILITY OWNER ID: COC014055	LONGITUDE:	-108-44-51.93 W
ADDRESS:	3471 N 16 1/2 Road, Fruita		PLACE:	Black Ridge
SITE NAME:				
TYPE:	Lattice			
HEIGHT:				
ANTENNA TYPES:	Microwave			
SERVICE PROVIDER:				
POTENTIAL CO-LOCATIONS:	No			
PARCEL #:	2949-143-00-914			
ZONING:	AFT			


SITE 99: NON ELIGIBLE TOWER				
PROPERTY OWNER:	Bureau of Land Management		ZONING JURISDICTION:	Mesa County
FACILITY OWNER:	Mesa County & Civil Air Patrol		LATITUDE:	39-3-56.34 N
IDENTIFICATION:	ASR:	FACILITY OWNER ID: COC29323 & COC8874	LONGITUDE:	-108-44-52.71 W
ADDRESS:	3471 N 16 1/2 Road, Fruita		PLACE:	Black Ridge
SITE NAME:				
TYPE:	Lattice			
HEIGHT:				
ANTENNA TYPES:				
SERVICE PROVIDER:				
POTENTIAL CO-LOCATIONS:	No			
PARCEL # :	2949-143-00-914			
ZONING:	AFT			

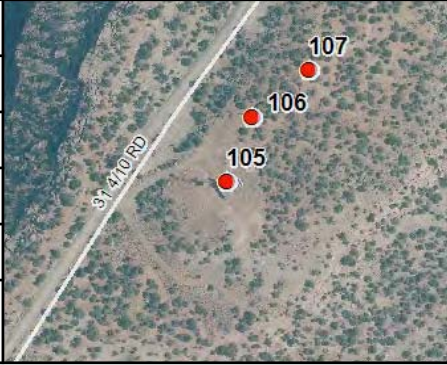

SITE 100: NON ELIGIBLE TOWERS				
PROPERTY OWNER:	Bureau of Land Management		ZONING JURISDICTION:	Mesa County
FACILITY OWNER:	Qwest		LATITUDE:	39-3-56.44 N
IDENTIFICATION:	ASR:	FACILITY OWNER ID: COC013068	LONGITUDE:	-108-44-53.45 W
ADDRESS:	3471 N 16 1/2 Road, Fruita		PLACE:	Black Ridge
SITE NAME:				
TYPE:	1 Guyed; 1 Wood Pole			
HEIGHT:				
ANTENNA TYPES:	Microwave			
SERVICE PROVIDER:				
POTENTIAL CO-LOCATIONS:	No			
PARCEL #:	2949-143-00-914			
ZONING:	AFT			

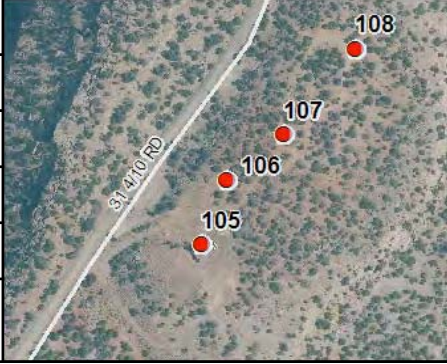

SITE 101: NON ELIGIBLE TOWERS				
PROPERTY OWNER:	Bureau of Land Management		ZONING JURISDICTION:	Mesa County
FACILITY OWNER:	American Tower Corporation		LATITUDE:	39-3-56.22 N
IDENTIFICATION:	ASR: 1022763	FACILITY OWNER ID: 370620 & 370621	LONGITUDE:	-108-44-54.32 W
ADDRESS:	3471 N 16 1/2 Road, Fruita		PLACE:	Black Ridge
SITE NAME:	Grand Junction 3-A & B			
TYPE:	2 Guyed Towers			
HEIGHT:	200' & 350'			
ANTENNA TYPES:	FM Broadcast			
SERVICE PROVIDER:				
POTENTIAL CO-LOCATIONS:	Yes - 2 or 3			
PARCEL # :	2949-143-00-914			
ZONING:	AFT			



SITE 102: NON ELIGIBLE TOWER				
PROPERTY OWNER:	Bureau of Land Management		ZONING JURISDICTION:	Mesa County
FACILITY OWNER:	SBA		LATITUDE:	39-3-30.77 N
IDENTIFICATION:	ASR: 1046560	FACILITY OWNER ID: CO30729-M	LONGITUDE:	-108-46-14.91 W
ADDRESS:	Glade Park Peake		PLACE:	Glade Park
SITE NAME:	Union Pacific-Glade Park (Mic)			
TYPE:	Guyed			
HEIGHT:	160'			
ANTENNA TYPES:	Microwave			
SERVICE PROVIDER:				
POTENTIAL CO-LOCATIONS:	Yes - 2			
PARCEL #:	2949-273-00-914			
ZONING:	AFT			



SITE 103: NON ELIGIBLE TOWERS				
PROPERTY OWNER:	City of Grand Junction		ZONING JURISDICTION:	Mesa County
FACILITY OWNER:	MBC Grand Broadcasting		LATITUDE:	38-57-5.00 N
IDENTIFICATION:	ASR: 1062340, 1062341, 1062342	FACILITY OWNER ID:	LONGITUDE:	-108-25-18.00 W
ADDRESS:	4351 Highway 50, Whitewater		PLACE:	Whitewater
SITE NAME:				
TYPE:	3 Guyed			
HEIGHT:	346'			
ANTENNA TYPES:	AM Broadcast			
SERVICE PROVIDER:				
POTENTIAL CO-LOCATIONS:	Unknown			
PARCEL # :	2969-303-00-949			
ZONING:	RSF-2			



SITE 104: NON ELIGIBLE TOWER WITH PWSF				
PROPERTY OWNER:	Randy and Laura Swope		ZONING JURISDICTION:	Mesa County
FACILITY OWNER:	American Tower Corporation		LATITUDE:	38-56-7.59 N
IDENTIFICATION:	ASR: 1213477	FACILITY OWNER ID: 35226	LONGITUDE:	108-23-36.60 W
ADDRESS:	101 Kannah Creek, Whitewater		PLACE:	Whitewater
SITE NAME:	Bean Ranch			
TYPE:	Lattice			
HEIGHT:	190'			
ANTENNA TYPES:	PWSF			
SERVICE PROVIDER:	1: Texas Telecom			
POTENTIAL CO-LOCATIONS:	Yes - 5			
PARCEL #:	2969-324-00-195			
ZONING:	AFT			



SITE 105: NON ELIGIBLE TOWER				
PROPERTY OWNER:	Bureau of Land Management		ZONING JURISDICTION:	Mesa County
FACILITY OWNER:	Colorado State		LATITUDE:	38-53-52.84 N
IDENTIFICATION:	ASR:	FACILITY OWNER ID:	LONGITUDE:	-108-29-48.27 W
ADDRESS:	884 Highway 141, Whitewater		PLACE:	Nine Mile
SITE NAME:				
TYPE:	Guyed			
HEIGHT:				
ANTENNA TYPES:	Microwave			
SERVICE PROVIDER:				
POTENTIAL CO-LOCATIONS:	No			
PARCEL # :	3205-314-00-914			
ZONING:	AFT			


SITE 106: NON ELIGIBLE TOWER				
PROPERTY OWNER:	Bureau of Land Management		ZONING JURISDICTION:	Mesa County
FACILITY OWNER:	Union Pacific Railroad		LATITUDE:	38-53-54.18 N
IDENTIFICATION:	ASR:	FACILITY OWNER ID: COMOS00455	LONGITUDE:	-108-29-47.54 W
ADDRESS:	884 Highway 141, Whitewater		PLACE:	Nine Mile
SITE NAME:	Whitewater			
TYPE:	Wood Pole			
HEIGHT:				
ANTENNA TYPES:				
SERVICE PROVIDER:				
POTENTIAL CO-LOCATIONS:	No			
PARCEL #:	3205-314-00-914			
ZONING:	AFT			

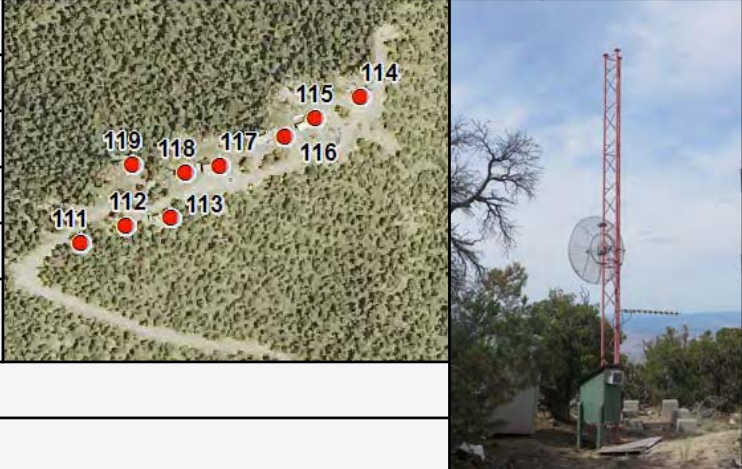
SITE 107: NON ELIGIBLE TOWERS				
PROPERTY OWNER:	Bureau of Land Management		ZONING JURISDICTION:	Mesa County
FACILITY OWNER:	Mountain Communication		LATITUDE:	38-53-55.11 N
IDENTIFICATION:	ASR:	FACILITY OWNER ID:	LONGITUDE:	-108-29-46.01 W
ADDRESS:	884 Highway 141, Whitewater		PLACE:	Nine Mile
SITE NAME:				
TYPE:	1 Guyed; 1 Lattice			
HEIGHT:				
ANTENNA TYPES:				
SERVICE PROVIDER:				
POTENTIAL CO-LOCATIONS:	Unknown			
PARCEL # :	3205-314-00-914			
ZONING:	AFT			



SITE 108: NON ELIGIBLE TOWER				
PROPERTY OWNER:	Bureau of Land Management		ZONING JURISDICTION:	Mesa County
FACILITY OWNER:	Nexstar Broadcasting		LATITUDE:	38-53-56.86 N
IDENTIFICATION:	ASR:	FACILITY OWNER ID:	LONGITUDE:	-108-29-44.05 W
ADDRESS:	884 Highway 141, Whitewater		PLACE:	Nine Mile
SITE NAME:				
TYPE:	Guyed			
HEIGHT:				
ANTENNA TYPES:				
SERVICE PROVIDER:				
POTENTIAL CO-LOCATIONS:	No			
PARCEL #:	3205-314-00-914			
ZONING:	AFT			

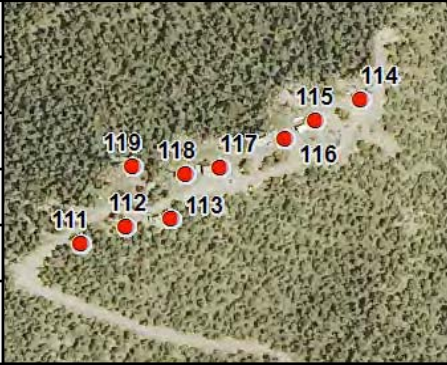

SITE 109: NON ELIGIBLE TOWER				
PROPERTY OWNER:	Bureau of Land Management		ZONING JURISDICTION:	Mesa County
FACILITY OWNER:	American Tower Corporation		LATITUDE:	38-54-9.76 N
IDENTIFICATION:	ASR: 1024244	FACILITY OWNER ID: 88834	LONGITUDE:	-108-29-43.51 W
ADDRESS:	884 Highway 141, Whitewater		PLACE:	Nine Mile
SITE NAME:	Whitewater			
TYPE:	Lattice			
HEIGHT:	106'			
ANTENNA TYPES:	Microwave			
SERVICE PROVIDER:				
POTENTIAL CO-LOCATIONS:	No			
PARCEL # :	3205-314-00-914			
ZONING:	AFT			

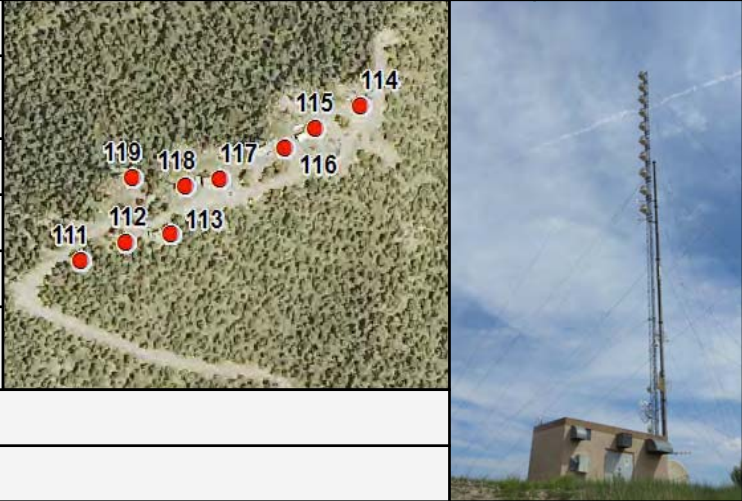
SITE 110: NON ELIGIBLE TOWER				
PROPERTY OWNER:	Bureau of Land Management		ZONING JURISDICTION:	Mesa County
FACILITY OWNER:	American Tower Corporation		LATITUDE:	38-54-10.74 N
IDENTIFICATION:	ASR:	FACILITY OWNER ID:	LONGITUDE:	-108-29-42.96 W
ADDRESS:	884 Highway 141, Whitewater		PLACE:	Nine Mile
SITE NAME:				
TYPE:	Self Support			
HEIGHT:				
ANTENNA TYPES:	Microwave			
SERVICE PROVIDER:				
POTENTIAL CO-LOCATIONS:	No			
PARCEL #:	3205-314-00-914			
ZONING:	AFT			


SITE 111: UNKNOWN ELIGIBILITY - TOWER OUTSIDE STUDY AREA				
PROPERTY OWNER:	United States Department of Agriculture (Grand Mesa National Forest)		ZONING JURISDICTION:	Delta County
FACILITY OWNER:			LATITUDE:	38-52-37.68 N
IDENTIFICATION:	ASR:	FACILITY OWNER ID:	LONGITUDE:	-108-13-40.42 W
ADDRESS:			PLACE:	Mesa Point
SITE NAME:				
TYPE:	Lattice			
HEIGHT:	50'			
ANTENNA TYPES:				
SERVICE PROVIDER:				
POTENTIAL CO-LOCATIONS:	No			
PARCEL #:	3199-251-00-001			
ZONING:				


SITE 112: UNKNOWN ELIGIBILITY - TOWER OUTSIDE STUDY AREA				
PROPERTY OWNER:	United States Department of Agriculture (Grand Mesa National Forest)		ZONING JURISDICTION:	Delta County
FACILITY OWNER:			LATITUDE:	38-52-38.02 N
IDENTIFICATION:	ASR:	FACILITY OWNER ID:	LONGITUDE:	-108-13-39.22 W
ADDRESS:			PLACE:	Mesa Point
SITE NAME:				
TYPE:	Lattice			
HEIGHT:	25'			
ANTENNA TYPES:	Microwave			
SERVICE PROVIDER:				
POTENTIAL CO-LOCATIONS:	No			
PARCEL #:	3199-251-00-001			
ZONING:				

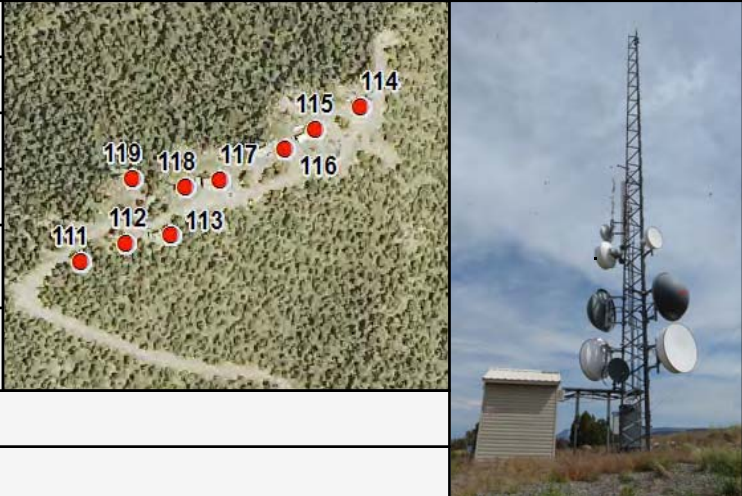
SITE 113: UNKNOWN ELIGIBILITY - TOWER WITH PWSF OUTSIDE STUDY AREA				
PROPERTY OWNER:	United States Department of Agriculture (Grand Mesa National Forest)		ZONING JURISDICTION:	Delta County
FACILITY OWNER:	American Tower Corporation		LATITUDE:	38-52-38.15 N
IDENTIFICATION:	ASR:	FACILITY OWNER ID:	LONGITUDE:	-108-13-38.03 W
ADDRESS:			PLACE:	Mesa Point
SITE NAME:	Hwy 50			
TYPE:	Monopole			
HEIGHT:	65'			
ANTENNA TYPES:	PWSF; Microwave			
SERVICE PROVIDER:	1: Verizon			
POTENTIAL CO-LOCATIONS:	Yes - 1			
PARCEL #:	3199-251-00-001			
ZONING:				

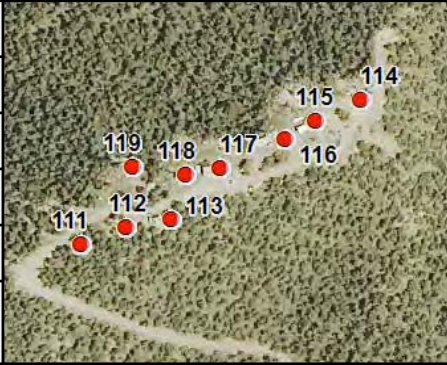

SITE 114: UNKNOWN ELIGIBILITY - TOWER OUTSIDE STUDY AREA				
PROPERTY OWNER:	United States Department of Agriculture (Grand Mesa National Forest)		ZONING JURISDICTION:	Delta County
FACILITY OWNER:	MBC Grand Broadcasting		LATITUDE:	38-52-40.52 N
IDENTIFICATION:	ASR:	FACILITY OWNER ID:	LONGITUDE:	-108-13-32.92 W
ADDRESS:			PLACE:	Mesa Point
SITE NAME:				
TYPE:	Guyed			
HEIGHT:	105'			
ANTENNA TYPES:	FM Broadcast			
SERVICE PROVIDER:				
POTENTIAL CO-LOCATIONS:	Unknown			
PARCEL #:	3199-251-00-001			
ZONING:				



SITE 115: UNKNOWN ELIGIBILITY - TOWERS OUTSIDE STUDY AREA				
PROPERTY OWNER:	United States Department of Agriculture (Grand Mesa National Forest)		ZONING JURISDICTION:	Delta County
FACILITY OWNER:			LATITUDE:	38-52-40.12 N
IDENTIFICATION:	ASR:	FACILITY OWNER ID:	LONGITUDE:	-108-13-34.14 W
ADDRESS:			PLACE:	Mesa Point
SITE NAME:				
TYPE:	1 Guyed & 1 Wood Pole			
HEIGHT:	95' & 50'			
ANTENNA TYPES:	Broadcast			
SERVICE PROVIDER:	KKNN FM			
POTENTIAL CO-LOCATIONS:	Unknown			
PARCEL #:	3199-251-00-001			
ZONING:				



SITE 116: UNKNOWN ELIGIBILITY - TOWER WITH PWSF OUTSIDE STUDY AREA				
PROPERTY OWNER:	United States Department of Agriculture (Grand Mesa National Forest)		ZONING JURISDICTION:	Delta County
FACILITY OWNER:	AT&T		LATITUDE:	38-52-39.76 N
IDENTIFICATION:	ASR:	FACILITY OWNER ID:	LONGITUDE:	-108-13-34.96 W
ADDRESS:			PLACE:	Mesa Point
SITE NAME:				
TYPE:	Monopole			
HEIGHT:	30'			
ANTENNA TYPES:	PWSF; Microwave			
SERVICE PROVIDER:	1: AT&T			
POTENTIAL CO-LOCATIONS:	Possibly			
PARCEL #:	3199-251-00-001			
ZONING:				



SITE 117: UNKNOWN ELIGIBILITY - TOWER OUTSIDE STUDY AREA				
PROPERTY OWNER:	United States Department of Agriculture (Grand Mesa National Forest)		ZONING JURISDICTION:	Delta County
FACILITY OWNER:			LATITUDE:	38-52-39.20 N
IDENTIFICATION:	ASR:	FACILITY OWNER ID:	LONGITUDE:	-108-13-36.70 W
ADDRESS:			PLACE:	Mesa Point
SITE NAME:				
TYPE:	Guyed			
HEIGHT:	75'			
ANTENNA TYPES:	FM Broadcast			
SERVICE PROVIDER:				
POTENTIAL CO-LOCATIONS:	Unknown			
PARCEL #:	3199-251-00-001			
ZONING:				

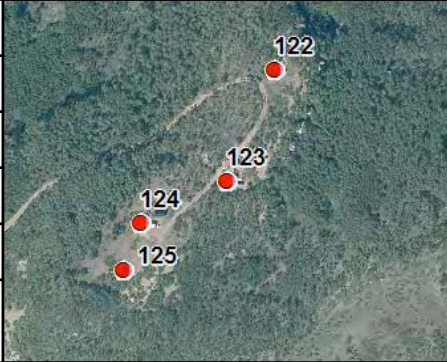

SITE 118: UNKNOWN ELIGIBILITY - TOWER OUTSIDE STUDY AREA				
PROPERTY OWNER:	United States Department of Agriculture (Grand Mesa National Forest)		ZONING JURISDICTION:	Delta County
FACILITY OWNER:			LATITUDE:	38-52-39.07 N
IDENTIFICATION:	ASR:	FACILITY OWNER ID:	LONGITUDE:	-108-13-37.60 W
ADDRESS:			PLACE:	Mesa Point
SITE NAME:				
TYPE:	Lattice			
HEIGHT:	35'			
ANTENNA TYPES:	Microwave			
SERVICE PROVIDER:				
POTENTIAL CO-LOCATIONS:	No			
PARCEL #:	3199-251-00-001			
ZONING:				

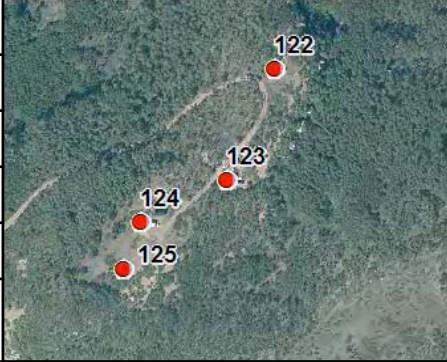

SITE 119: UNKNOWN ELIGIBILITY - TOWER OUTSIDE STUDY AREA				
PROPERTY OWNER:	United States Department of Agriculture (Grand Mesa National Forest)		ZONING JURISDICTION: Delta County	
FACILITY OWNER:	FAA		LATITUDE: 38-52-39.27 N	
IDENTIFICATION:	ASR:	FACILITY OWNER ID:	LONGITUDE: -108-13-39.00 W	
ADDRESS:			PLACE: Mesa Point	
SITE NAME:				
TYPE:				Lattice
HEIGHT:				50'
ANTENNA TYPES:				Microwave
SERVICE PROVIDER:				FAA
POTENTIAL CO-LOCATIONS:				No
PARCEL #:				3199-251-00-001
ZONING:				

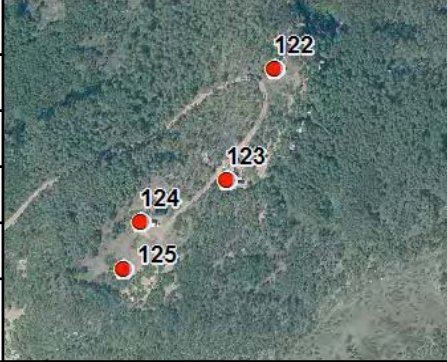

SITE 120: UNKNOWN ELIGIBILITY - TOWER OUTSIDE STUDY AREA				
PROPERTY OWNER:	Bureau of Land Management		ZONING JURISDICTION: Delta County	
FACILITY OWNER:	BLM Test Site		LATITUDE: 38-52-6.20 N	
IDENTIFICATION:	ASR:	FACILITY OWNER ID:	LONGITUDE: -108-14-14.80 W	
ADDRESS:	Mesa Point Road below Mesa Point		PLACE: Mesa Point	
SITE NAME:				
TYPE:				Lattice
HEIGHT:				
ANTENNA TYPES:				Weather Data Collection
SERVICE PROVIDER:				
POTENTIAL CO-LOCATIONS:				No
PARCEL #:				3233-011-00-001
ZONING:				



SITE 121: ELIGIBLE TOWER WITH PWSF				
PROPERTY OWNER:	Michael and Barbara Matthes		ZONING JURISDICTION:	Mesa County
FACILITY OWNER:	SBA		LATITUDE:	38-52-15.18 N
IDENTIFICATION:	ASR: 1216012	FACILITY OWNER ID: CO10487-A	LONGITUDE:	-108-20-37.08 W
ADDRESS:	5113 Highway 50, Whitewater		PLACE:	Whitewater
SITE NAME:	Quartz			
TYPE:	Lattice			
HEIGHT:	198'			
ANTENNA TYPES:	PWSF; Microwave			
SERVICE PROVIDER:	4: AT&T; Cleartalk; Texas Tele-communications; Union Wireless			
POTENTIAL CO-LOCATIONS:	Yes - 4			
PARCEL #:	3203-262-00-214			
ZONING:	AFT			


SITE 122: NON ELIGIBLE TOWER				
PROPERTY OWNER:	Uncompahgre National Forest		ZONING JURISDICTION:	Mesa County
FACILITY OWNER:	Crown Castle International		LATITUDE:	38-34-39.75 N
IDENTIFICATION:	ASR:	FACILITY OWNER ID: 856591	LONGITUDE:	-108-38-46.37 W
ADDRESS:	25 1/10 Road, Whitewater		PLACE:	Uncompahgre Butte
SITE NAME:	Uncompahgre Butte Rerad			
TYPE:	Guyed			
HEIGHT:	70'			
ANTENNA TYPES:				
SERVICE PROVIDER:	1: AT&T			
POTENTIAL CO-LOCATIONS:	Unknown			
PARCEL #:	3735-034-00-913			
ZONING:	AFT			


SITE 123: NON ELIGIBLE TOWER					
PROPERTY OWNER:	Uncompahgre National Forest		ZONING JURISDICTION:	Mesa County	
FACILITY OWNER:	Nucla Naturita Phone Company		LATITUDE:	38-34-37.05 N	
IDENTIFICATION:	ASR:	FACILITY OWNER ID:	LONGITUDE:	-108-38-47.99 W	
ADDRESS:	25 1/10 Road, Whitewater		PLACE:	Uncompahgre Butte	
SITE NAME:					
TYPE:	Lattice				
HEIGHT:					
ANTENNA TYPES:	Microwave				
SERVICE PROVIDER:					
POTENTIAL CO-LOCATIONS:	Unknown				
PARCEL #:	3735-034-00-913				
ZONING:	AFT				



SITE 124: ELIGIBLE TOWER WITH PWSF					
PROPERTY OWNER:	Uncompahgre National Forest		ZONING JURISDICTION:	Mesa County	
FACILITY OWNER:	Grand Junction Regional Communications Center		LATITUDE:	38-34-36.08 N	
IDENTIFICATION:	ASR:	FACILITY OWNER ID:	LONGITUDE:	-108-38-50.77 W	
ADDRESS:	25 1/10 Road, Whitewater		PLACE:	Uncompahgre Butte	
SITE NAME:					
TYPE:	Lattice				
HEIGHT:	80'				
ANTENNA TYPES:	Microwave; PWSF				
SERVICE PROVIDER:	AT&T				
POTENTIAL CO-LOCATIONS:	No				
PARCEL #:	3735-034-00-913				
ZONING:	AFT				



SITE 125: NON ELIGIBLE TOWER				
PROPERTY OWNER:	Uncompahgre National Forest		ZONING JURISDICTION:	Mesa County
FACILITY OWNER:	Ham Radio Club		LATITUDE:	38-34-34.87 N
IDENTIFICATION:	ASR:	FACILITY OWNER ID:	LONGITUDE:	-108-38-51.37 W
ADDRESS:	25 1/10 Road, Whitewater		PLACE:	Uncompahgre Butte
SITE NAME:				
TYPE:	Guyed			
HEIGHT:				
ANTENNA TYPES:				
SERVICE PROVIDER:				
POTENTIAL CO-LOCATIONS:	No			
PARCEL #:	3735-034-00-913			
ZONING:	AFT			

SITE 126: ELIGIBLE TOWER WITH PWSF				
PROPERTY OWNER:	Donna S. Pederson Co-Trustee		ZONING JURISDICTION:	Grand Junction
FACILITY OWNER:			LATITUDE:	39-4-48.72 N
IDENTIFICATION:	ASR:	FACILITY OWNER ID:	LONGITUDE:	-108-35-11.86 W
ADDRESS:	1450 W Independent Ave, Grand Junction		PLACE:	GJ Urban
SITE NAME:	Grand Junction CO			
TYPE:	Flagpole			
HEIGHT:				
ANTENNA TYPES:	PWSF			
SERVICE PROVIDER:	1: Verizon			
POTENTIAL CO-LOCATIONS:				
PARCEL #:	2945-103-64-001			
ZONING:	C-2			

SITE 127: PROPOSED ELIGIBLE TOWER WITH PWSF				
PROPERTY OWNER:	School District 51		ZONING JURISDICTION:	Grand Junction
FACILITY OWNER:			LATITUDE:	39-4-12.00 N
IDENTIFICATION:	ASR:	FACILITY OWNER ID:	LONGITUDE:	-108-32-23.88 W
ADDRESS:	2115 Grand Avenue, Grand Junction		PLACE:	GJ Urban
SITE NAME:				<p>Proposed Site. Picture Forthcoming if Approved and Constructed.</p>
TYPE:				
HEIGHT:				
ANTENNA TYPES:	Proposed PWSF			
SERVICE PROVIDER:	1: Verizon			
POTENTIAL CO-LOCATIONS:				
PARCEL #:	2945-134-00-942			
ZONING:	C-2			



SITE 128: PROPOSED ELIGIBLE TOWER WITH PWSF				
PROPERTY OWNER:	School District 51 & Central High School		ZONING JURISDICTION:	Grand Junction
FACILITY OWNER:			LATITUDE:	39-5-11.04 N
IDENTIFICATION:	ASR:	FACILITY OWNER ID:	LONGITUDE:	-108-28-18.72 W
ADDRESS:	550 Warrior Way, Grand Junction		PLACE:	Clifton
SITE NAME:				<p>Proposed Site. Picture Forthcoming if Approved and Constructed.</p>
TYPE:				
HEIGHT:				
ANTENNA TYPES:	Proposed PWSF			
SERVICE PROVIDER:				
POTENTIAL CO-LOCATIONS:				
PARCEL #:	2943-102-00-942			
ZONING:	R-O			



SITE 129: ELIGIBLE TOWER WITH PWSF				
PROPERTY OWNER:	Monument Baptist Church		ZONING JURISDICTION:	Mesa County
FACILITY OWNER:			LATITUDE:	39-4-31.89 N
IDENTIFICATION:	ASR:	FACILITY OWNER ID:	LONGITUDE:	-108-37-32.01 W
ADDRESS:	486 23 Road, Grand Junction		PLACE:	GJ Urban
SITE NAME:				
TYPE:	Concealed			
HEIGHT:				
ANTENNA TYPES:	PWSF			
SERVICE PROVIDER:	3 Unknown			
POTENTIAL CO-LOCATIONS:	No			
PARCEL #:	2945-172-00-954			
ZONING:	RSF-4			



SITE 130: ELIGIBLE TOWER WITH NO PWSF				
PROPERTY OWNER:	Mesa County		ZONING JURISDICTION:	Collbran
FACILITY OWNER:	Grand Junction Regional Communications Center		LATITUDE:	39-14-9.77 N
IDENTIFICATION:	ASR:	FACILITY OWNER ID:	LONGITUDE:	-107-58-43.90 W
ADDRESS:	15620 57 1/2 Road, Collbran		PLACE:	Collbran
SITE NAME:				
TYPE:	Lattice			
HEIGHT:				
ANTENNA TYPES:	Emergency Services			
SERVICE PROVIDER:				
POTENTIAL CO-LOCATIONS:	Yes			
PARCEL #:	2667-341-00-931			
ZONING:				



SITE 131: ELIGIBLE BASE STATION WITH PWSF				
PROPERTY OWNER:	City of Fruita		ZONING JURISDICTION:	Mesa County
FACILITY OWNER:			LATITUDE:	39-7-19.188 N
IDENTIFICATION:	ASR:	FACILITY OWNER ID:	LONGITUDE:	-108-43-58.235 W
ADDRESS:	1725 Broadway, Grand Junction		PLACE:	Fruita/Monument
SITE NAME:				
TYPE:	Water Tank Antenna			
HEIGHT:				
ANTENNA TYPES:	PWSF			
SERVICE PROVIDER:	1: Unknown			
POTENTIAL CO-LOCATIONS:				
PARCEL #:	2697-293-00-941			
ZONING:	AFT			



SITE 132: NON ELIGIBLE TOWER				
PROPERTY OWNER:	Bureau of Land Management		ZONING JURISDICTION:	Mesa County
FACILITY OWNER:	FAA		LATITUDE:	39-2-20.373 N
IDENTIFICATION:	ASR:	FACILITY OWNER ID:	LONGITUDE:	-108-24-19.207 W
ADDRESS:	Wilson Boulevard, Palisade		PLACE:	East Orchard Mesa
SITE NAME:				
TYPE:	Self Support			
HEIGHT:				
ANTENNA TYPES:	FAA			
SERVICE PROVIDER:				
POTENTIAL CO-LOCATIONS:	No			
PARCEL #:	2941-293-00-914			
ZONING:	AFT			


SITE 133: NON ELIGIBLE TOWER				
PROPERTY OWNER:	Bureau of Land Management		ZONING JURISDICTION:	Mesa County
FACILITY OWNER:	Grand Junction Regional Communications Center		LATITUDE:	38-38-45.75 N
IDENTIFICATION:	ASR:	FACILITY OWNER ID:	LONGITUDE:	-109-0-27.41 W
ADDRESS:	5/10 Road, Gateway		PLACE:	Lee's Point
SITE NAME:				
TYPE:	Lattice			
HEIGHT:	40'			
ANTENNA TYPES:				
SERVICE PROVIDER:				
POTENTIAL CO-LOCATIONS:				
PARCEL #:	3477-261-00-914			
ZONING:	AFT			

SITE 134: NON ELIGIBLE TOWER WITH PWSF				
PROPERTY OWNER:	Bureau of Land Management		ZONING JURISDICTION:	Mesa County
FACILITY OWNER:	The Leasing Company, Inc		LATITUDE:	38-38-47.08 N
IDENTIFICATION:	ASR:	FACILITY OWNER ID: COC64332	LONGITUDE:	-109-0-24.12 W
ADDRESS:	5/10 Road, Gateway		PLACE:	Lee's Point
SITE NAME:	Gateway Unaweeep Fire District			
TYPE:	Guyed			
HEIGHT:	100'			
ANTENNA TYPES:	PWSF			
SERVICE PROVIDER:	Comnet Wireless			
POTENTIAL CO-LOCATIONS:				
PARCEL #:	3477-261-00-914			
ZONING:	AFT			



SITE 135: NON ELIGIBLE TOWER				
PROPERTY OWNER:	Bureau of Land Management		ZONING JURISDICTION:	Mesa County
FACILITY OWNER:	Nucla Naturita Phone Company		LATITUDE:	38-38-45.42 N
IDENTIFICATION:	ASR:	FACILITY OWNER ID:	LONGITUDE:	-109-0-27.60 W
ADDRESS:	5/10 Road, Gateway		PLACE:	Lee's Point
SITE NAME:				
TYPE:	Lattice			
HEIGHT:				
ANTENNA TYPES:	PWSF			
SERVICE PROVIDER:				
POTENTIAL CO-LOCATIONS:				
PARCEL #:	3477-261-00-914			
ZONING:	AFT			


SITE 136: NON ELIGIBLE TOWER				
PROPERTY OWNER:	Helen E Kelley Trustee		ZONING JURISDICTION:	Mesa County
FACILITY OWNER:	The Leasing Company Inc		LATITUDE:	39-12-26.33 N
IDENTIFICATION:	ASR:	FACILITY OWNER ID:	LONGITUDE:	-108-41-54.69 W
ADDRESS:	1909 N Road, Fruita		PLACE:	Lower Valley
SITE NAME:				
TYPE:	Lattice			
HEIGHT:				
ANTENNA TYPES:	Wireless Internet			
SERVICE PROVIDER:				
POTENTIAL CO-LOCATIONS:				
PARCEL #:	2695-342-00-595			
ZONING:	AFT			

SITE 137: NON ELIGIBLE TOWER				
PROPERTY OWNER:	Jeffery and Cynthia Jones		ZONING JURISDICTION:	Mesa County
FACILITY OWNER:			LATITUDE:	39-13-10.24 N
IDENTIFICATION:	ASR:	FACILITY OWNER ID:	LONGITUDE:	-108-44-40.11 W
ADDRESS:	1619 O Road, Loma		PLACE:	Lower Valley
SITE NAME:				
TYPE:	Self Support			
HEIGHT:				
ANTENNA TYPES:				
SERVICE PROVIDER:				
POTENTIAL CO-LOCATIONS:				
PARCEL #:	2695-301-00-432			
ZONING:	AFT			

SITE 138: NON ELIGIBLE TOWER				
PROPERTY OWNER:	Joe and Teresa Massey		ZONING JURISDICTION:	Mesa County
FACILITY OWNER:	Sky Beam		LATITUDE:	39-12-46.37 N
IDENTIFICATION:	ASR:	FACILITY OWNER ID:	LONGITUDE:	-108-45-1.18 W
ADDRESS:	1464 16 Road, Loma		PLACE:	Lower Valley
SITE NAME:				
TYPE:	Lattice			
HEIGHT:				
ANTENNA TYPES:	Wireless Internet			
SERVICE PROVIDER:	Sky Beam			
POTENTIAL CO-LOCATIONS:				
PARCEL #:	2695-303-00-423			
ZONING:	AFT			



SITE 139: NON ELIGIBLE TOWER				
PROPERTY OWNER:	Gene and Catherine Linn		ZONING JURISDICTION:	Mesa County
FACILITY OWNER:	Fruita Wireless		LATITUDE:	39-11-59.38 N
IDENTIFICATION:	ASR:	FACILITY OWNER ID:	LONGITUDE:	-108-45-35.35 W
ADDRESS:	1335 16 Road, Fruita		PLACE:	Lower Valley
SITE NAME:				
TYPE:	Lattice			
HEIGHT:				
ANTENNA TYPES:	Wireless Internet			
SERVICE PROVIDER:	Fruita Wireless			
POTENTIAL CO-LOCATIONS:				
PARCEL #:	2691-364-00-847			
ZONING:	AFT			

SITE 140: NON ELIGIBLE TOWER				
PROPERTY OWNER:	Lee O Kelley Trustee		ZONING JURISDICTION:	Grand Junction
FACILITY OWNER:	The Leasing Company Inc		LATITUDE:	39-4-33.72 N
IDENTIFICATION:	ASR: 1046334	FACILITY OWNER ID:	LONGITUDE:	-108-31-29.04 W
ADDRESS:	489 1/2 28 1/2 Road, Grand Junction		PLACE:	GJ Urban
SITE NAME:	Mountain House of Prayer			
TYPE:	Guyed; Proposed Change to Lattice			
HEIGHT:	119'; Proposed increase to 200'			
ANTENNA TYPES:	PWSF			
SERVICE PROVIDER:				
POTENTIAL CO-LOCATIONS:				
PARCEL #:	2943-182-00-090			
ZONING:	C-1			

SITE 141: NON ELIGIBLE TOWER				
PROPERTY OWNER:	David and Mary Colby		ZONING JURISDICTION:	Grand Junction
FACILITY OWNER:			LATITUDE:	39-2-25.01 N
IDENTIFICATION:	ASR:	FACILITY OWNER ID:	LONGITUDE:	-108-33-55.18 W
ADDRESS:	246 26 1/4 Road, Grand Junction		PLACE:	GJ Urban
SITE NAME:				
TYPE:	Lattice			
HEIGHT:				
ANTENNA TYPES:				
SERVICE PROVIDER:				
POTENTIAL CO-LOCATIONS:	No			
PARCEL #:	2945-263-00-032			
ZONING:	R-2			

SITE 142: NON ELIGIBLE TOWER				
PROPERTY OWNER:	Eagle Telecommunications Inc		ZONING JURISDICTION:	Mesa County
FACILITY OWNER:			LATITUDE:	39-9-59.95 N
IDENTIFICATION:	ASR:	FACILITY OWNER ID:	LONGITUDE:	-108-8-13.20 W
ADDRESS:	11086 Highway 65, Mesa		PLACE:	Mesa
SITE NAME:				
TYPE:	Self Support			
HEIGHT:				
ANTENNA TYPES:				
SERVICE PROVIDER:				
POTENTIAL CO-LOCATIONS:	No			
PARCEL #:	2713-203-00-070			
ZONING:	Village of Mesa Overlay Zone			

The following site was added after the plan was created but prior to printing. All inventory as of June 8, 2016.

SITE 143: ELIGIBLE TOWER WITH PWSF				
PROPERTY OWNER:	Northern Cross Arm		ZONING JURISDICTION:	Mesa County
FACILITY OWNER:	Verizon		LATITUDE:	39-12-55.33 N
IDENTIFICATION:	ASR:	FACILITY OWNER ID:	LONGITUDE:	-108-51-30.09 W
ADDRESS:	1065 Highway 6 & 50		PLACE:	Mack
SITE NAME:	Country Jam Ranch			
TYPE:	Pole			
HEIGHT:	55' 8"			
ANTENNA TYPES:	PWSF			
SERVICE PROVIDER:	Verizon			
POTENTIAL CO-LOCATIONS:				
PARCEL #:	2691-302-01-001			
ZONING:	PUD			